BM: CITY STANDARD DISC 28' EAST ℄ ROCK ROAD & 51' NORTH OF CENTER RAILROAD TRACKS ELE = 199.70

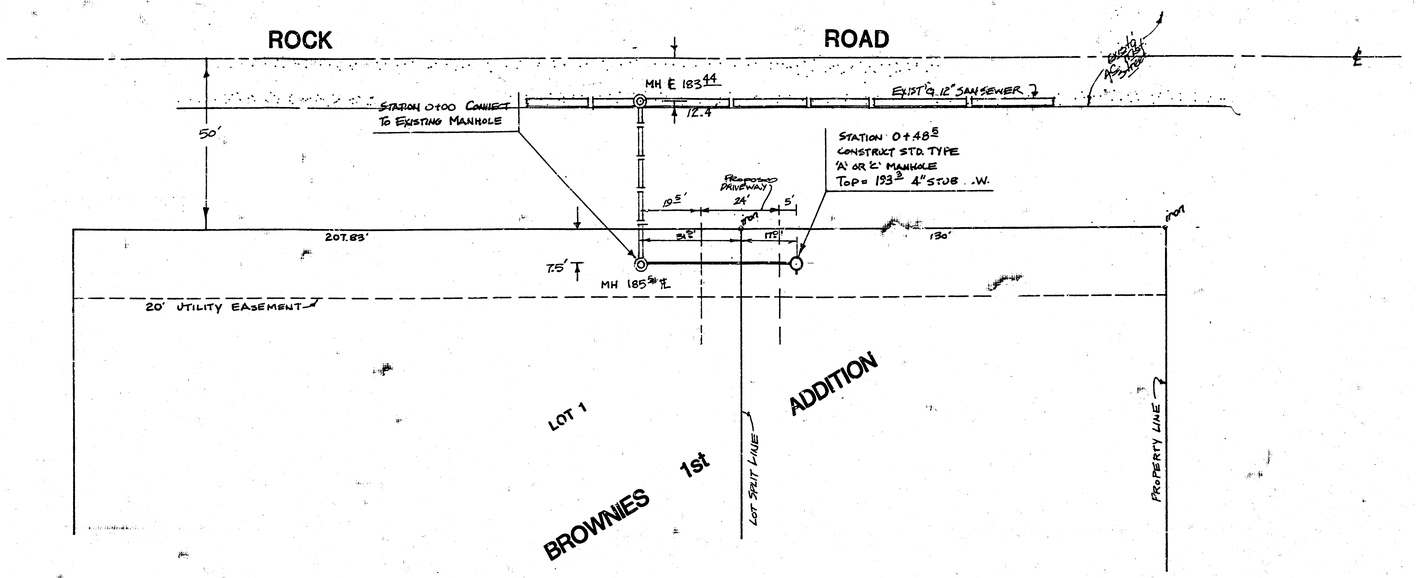

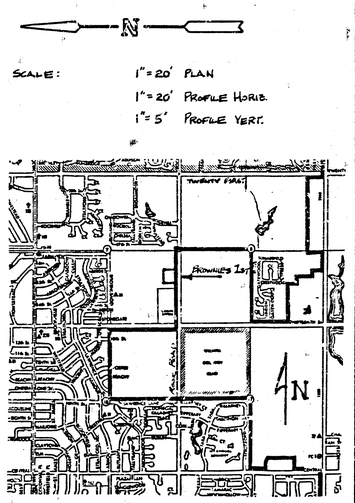

SCALE: 1" = 20' PLAN
1" = 20' PROFILE HORIZ.
1" = 5' PROFILE VERT.

LOCATION MAP

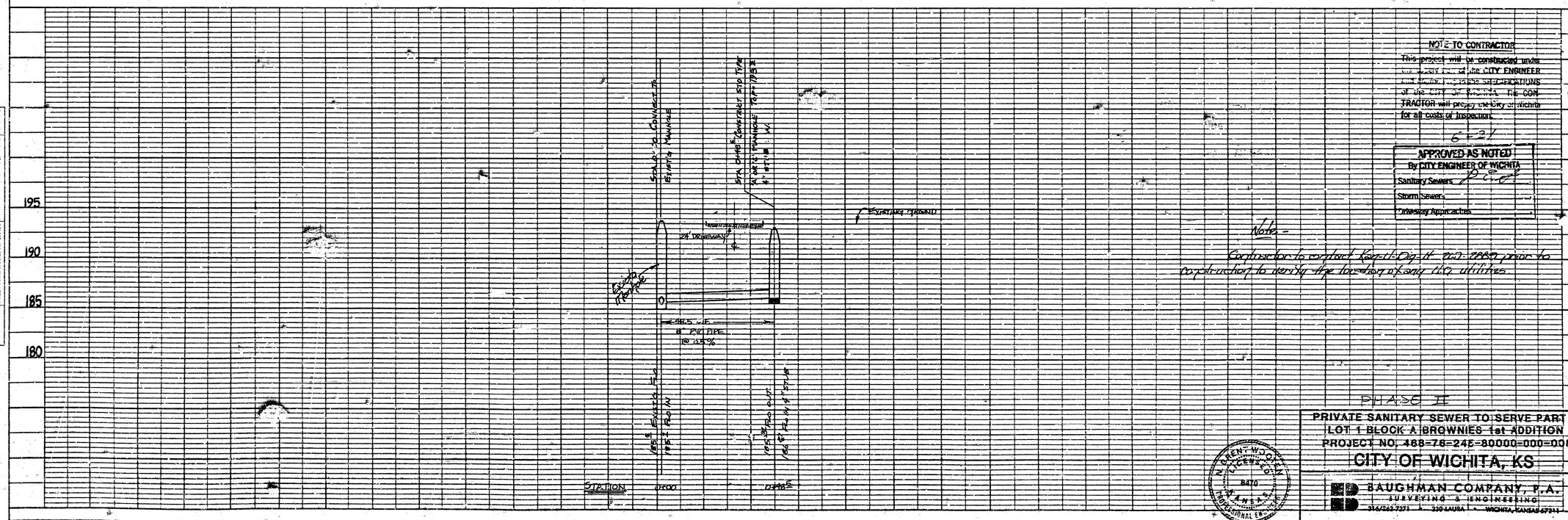

NOTE TO CONTRACTOR
This project will be constructed under the supervision of the CITY ENGINEER and in accordance with the SPECIFICATIONS of the CITY OF WICHITA. The CONTRACTOR will prepay the City of Wichita for all costs of inspection.

6-21

APPROVED AS NOTED
By CITY ENGINEER OF WICHITA
Sanitary Sewers
Storm Sewers
Driveway Approaches

Note -
Contractor to contact Kan-U-Dig-It 260-2880 prior to construction to verify the location of any U.G. utilities

PHASE II

PRIVATE SANITARY SEWER TO SERVE PART OF LOT 1 BLOCK A BROWNIES 1st ADDITION
PROJECT NO. 468-76-245-80000-000-008

CITY OF WICHITA, KS

BAUGHMAN COMPANY, P.A.
SURVEYING & ENGINEERING
316/262-7271 • 330 LAURA • WICHITA, KANSAS 67211

N. GRENT WOOTEN LICENSED 8470 KANSAS PROFESSIONAL ENGINEER

PLAN — SURVEYED / PLOTTED / ALIGNMENT CHECKED / RT. OF WAY CHECKED — NOTE BOOK NO. — BY — DATE

PROFILE — SURVEYED / PLOTTED / GRADES CHECKED / R. M.'S NOTED / STRUCTURE NOTATNS CHKD. — NOTE BOOK NO. — BY — DATE

PLATE 1 - PLAN - PROFILE - F.A.S.
CLEARPRINT PAPER CO., S.F. CAL.
NO. 1000H-1

21 3 8 41