BENCH MARK: "O" Square Cut. Corner of Walks at S.W. Corner of 31st Street South and Pawnee. Elevation= 36.31 City Datum

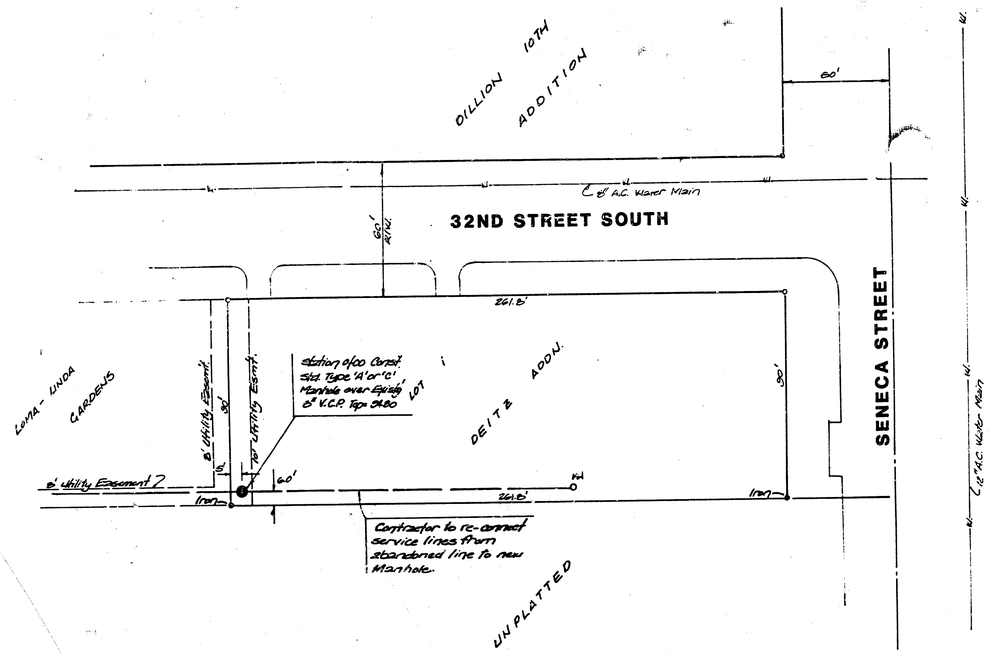

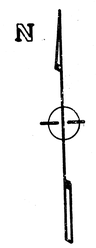

SCALE 1"= 30' PLAN
1"= 5' PROFILE

APPROVED AS NOTED
By CITY ENGINEER OF WICHITA
Sanitary Sewers EOR 10/8/85
Storm Sewers _____
Driveway Approaches _____
Water Mains _____
Paving _____

NOTE TO CONTRACTOR

This project will be constructed under the supervision of the CITY ENGINEER and conforming to the SPECIFICATIONS of the CITY OF WICHITA. The CONTRACTOR will pay the City of Wichita for all costs of plan review, inspection and booking per contract.

PLAN
SURVEYED BY
NOTE BOOK AUTOMATIC CHECKED BY
No. OF WAY CHECKED
DATE

PROFILE
SURVEYED BY
NOTE BOOK PLOTTED OFF F/D
No. DRAWN BY
S.A.I. NOTE
STRUCTURE LOCATIONS CHECKED
DATE

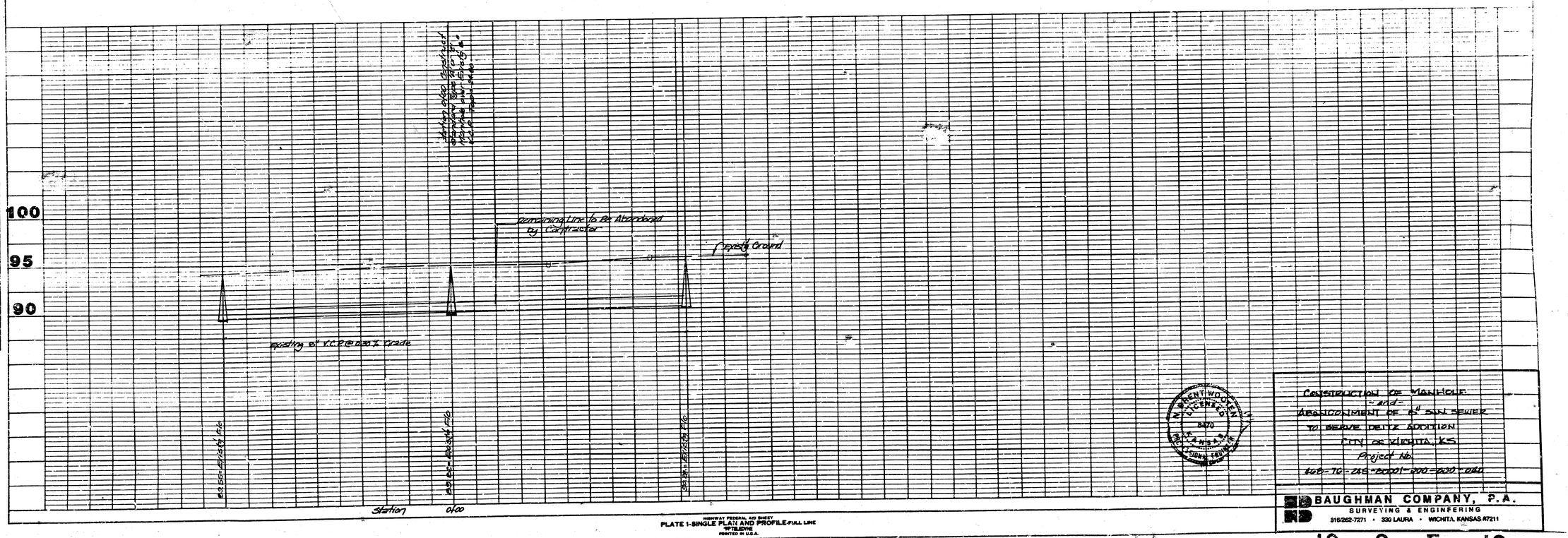

HIGHWAY FEDERAL AID SHEET
PLATE 1-SINGLE PLAN AND PROFILE-FULL LINE
"IP"ILEDYNE
PRINTED IN U.S.A.

CONSTRUCTION OF MANHOLE
-and-
ABANDONMENT OF 8" SAN SEWER
TO SERVE DEITZ ADDITION
CITY OF WICHITA, KS
Project No.
601-76-215-20001-000-620-080

BAUGHMAN COMPANY, P.A.
SURVEYING & ENGINEERING
316/262-7271 • 330 LAURA • WICHITA, KANSAS 67211

FILMED FROM THE BEST AVAILABLE COPY