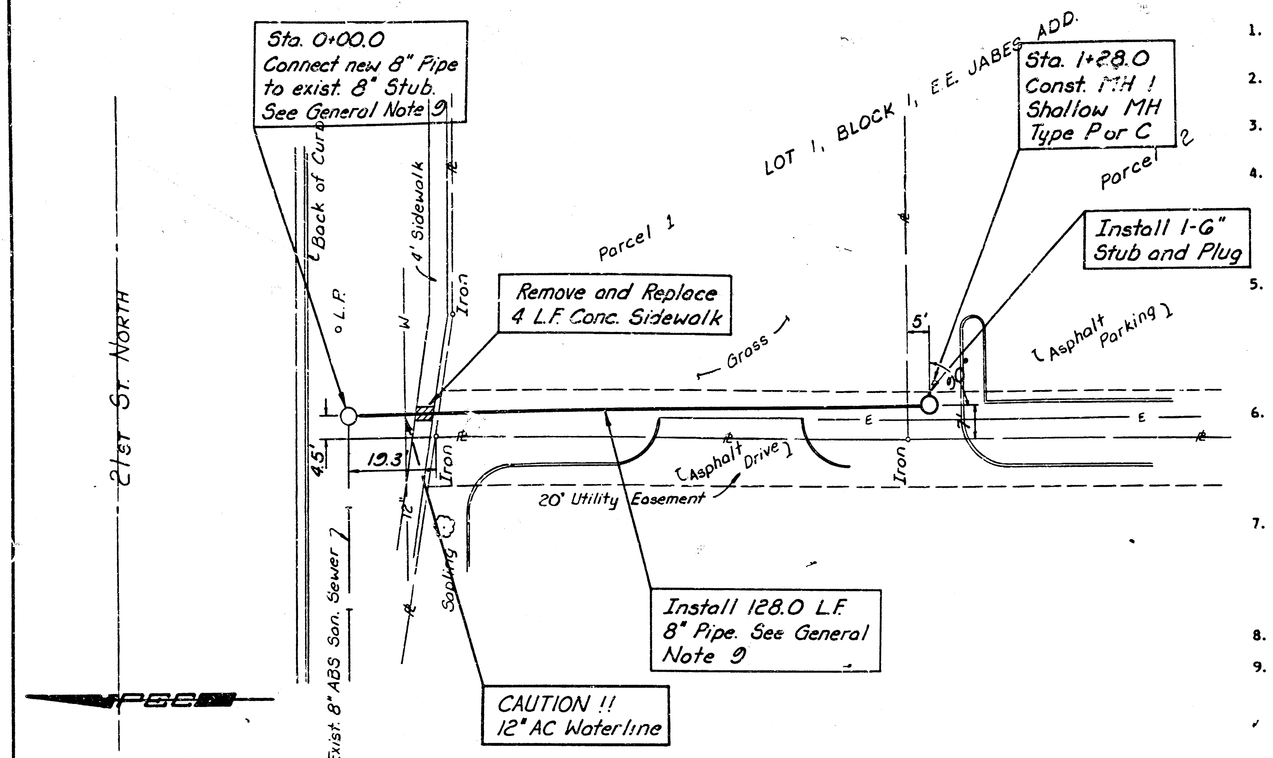

GENERAL NOTES

1. ALL CONSTRUCTION AND MATERIALS TO COMPLY WITH CITY OF WICHITA SPECIFICATIONS AND STANDARDS.
2. ALL ELEVATIONS SHOWN ARE CITY OF WICHITA DATUM (USGS-1187.4 = CITY DATUM).
3. THE CONTRACTOR SHALL LIMIT THE EXTENT OF TRENCH TO REMAIN OPEN OVERNIGHT AND WEEKENDS TO LESS THAN 50 FEET.
4. AT LEAST 48 HOURS PRIOR TO BEGINNING EXCAVATION, IF REQUIRED, (EXCLUDING WEEKENDS AND HOLIDAYS), THE CONTRACTOR SHALL CONTACT THE KANSAS ONE-CALL SYSTEM, A UTILITY LOCATION SERVICE, AT (316) 687-2470 TO REQUEST THE FOLLOWING UTILITY COMPANIES TO LOCATE ANY EXISTING LINES WITHIN THE PROJECT AREA: GAS SERVICE COMPANY, K.G.&E., THE WICHITA WATER DEPARTMENT, AIR CAPITAL CABLEVISION, AND THE TELEPHONE COMPANY.
5. UNDERGROUND UTILITY SERVICE LINES AND OVERHEAD UTILITY POLE LINES ARE TO BE ADJUSTED AS NECESSARY BY OTHERS PRIOR TO CONSTRUCTION UNLESS THE PLANS SPECIFICALLY CALL FOR THEIR ADJUSTMENT BY THE CONTRACTOR. EXISTING UTILITIES AND THEIR LOCATION, AS SHOWN ON THE PLANS, REPRESENT THE BEST INFORMATION OBTAINABLE FOR DESIGN. THE CONTRACTOR WILL BE REQUIRED TO WORK AROUND EXISTING UTILITIES WITHIN THE RIGHT-OF-WAY WHICH DO NOT CONFLICT WITH PROPOSED CONSTRUCTION.
6. THE CONTRACTOR SHALL BE RESPONSIBLE FOR PRESERVING PROPERTY IRONS. THE CONTRACTOR SHALL BE REQUIRED TO RE-ESTABLISH ANY PROPERTY IRONS WHICH ARE DAMAGED OR DESTROYED BY HIS CONSTRUCTION OPERATIONS. SUCH IRONS SHALL BE RE-ESTABLISHED BY A LICENSED LAND SURVEYOR OR A LICENSED PROFESSIONAL ENGINEER IN ACCORDANCE WITH STATE LAWS. ALL COSTS FOR THIS WORK SHALL BE SUBSIDIARY TO THE OTHER ITEMS OF WORK.
7. ALL EXCESS EXCAVATED MATERIAL FROM THIS PROJECT SHALL BE WASTED AS DIRECTED OR APPROVED BY THE ENGINEER. NO EXCESS MATERIAL SHALL BE PLACED WITHIN STREET RIGHTS-OF-WAY. THE CONTRACTOR SHALL CONTACT THE DEVELOPER FOR INFORMATION PERTAINING TO ACCEPTABLE LOCATIONS FOR THE DISPOSITION OF WASTE MATERIAL ON SITE. WASTE MATERIAL SHALL BE BLADED SMOOTH AND SLOPED TO DRAIN. THIS WORK SHALL BE SUBSIDIARY TO OTHER BID ITEMS.
8. CONTRACTOR SHALL PROVIDE POSITIVE DRAINAGE AWAY FROM ALL MANHOLE COVERS.
9. PVC PIPE WITH GASKETED JOINTS MAY BE USED PROVIDED THAT NO PIPE JOINT BE WITHIN 10 FEET EITHER DIRECTION FROM THE 12" WATER MAIN CROSSING AT STA. 0+13. OTHERWISE THE CONTRACTOR SHALL USE PVC PIPE WITH SOLVENT WELDED JOINTS. ALL PIPE USED SHALL COMPLY WITH THE CITY OF WICHITA SPECIFICATIONS FOR SANITARY SEWER CONSTRUCTION.

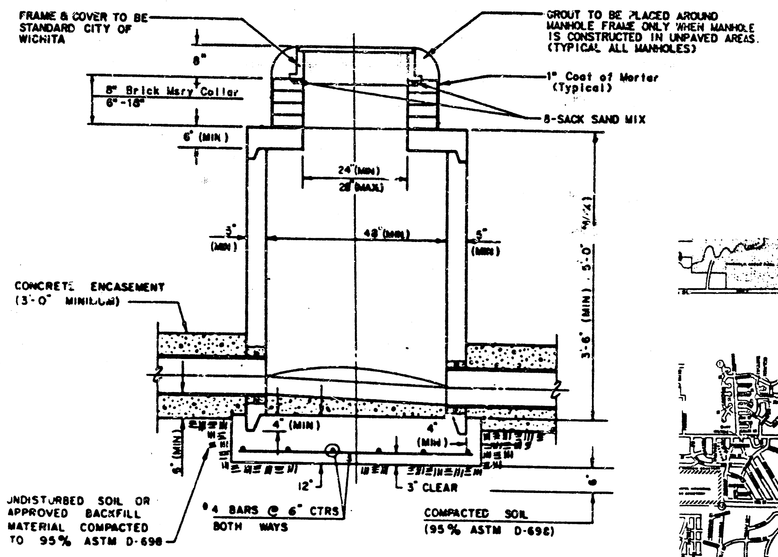

PRECAST
SHALLOW MANHOLE
TYPE "P"

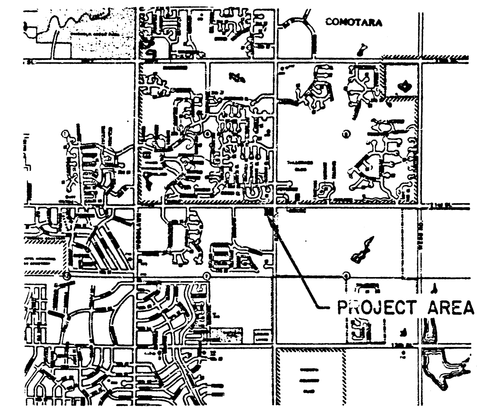

LOCATION MAP

BM- City Brass Cap 45' North & 48' East of the Centerline of 21st St. North & Rock Road. Elev. = 214.57

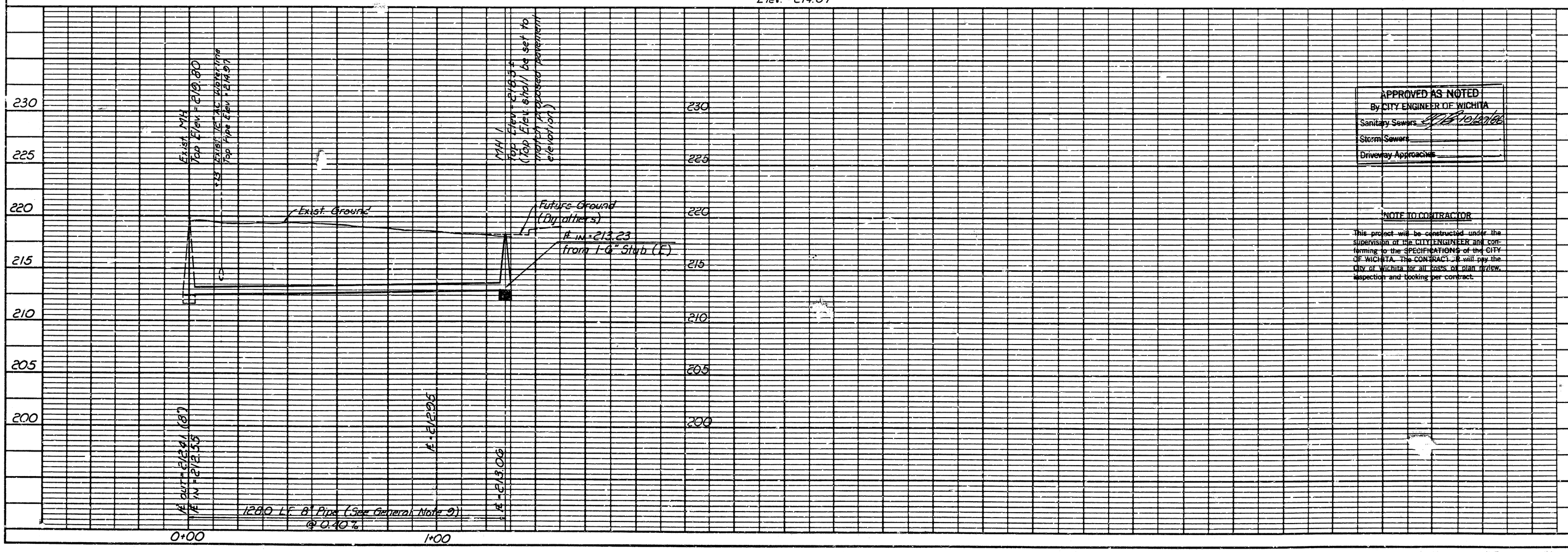

APPROVED AS NOTED
By CITY ENGINEER OF WICHITA
Sanitary Sewers 6/16/96
Storm Sewers
Driveway Approaches

NOTE TO CONTRACTOR

This project will be constructed under the supervision of the CITY ENGINEER and conforming to the SPECIFICATIONS of the CITY OF WICHITA. The CONTRACT will pay the City of Wichita for all costs of plan review, inspection and looking per contract.

DANIEL LYNN WOOD LICENSED 9055 KANSAS PROFESSIONAL ENGINEER

CITY OF WICHITA, KANSAS
MICHAEL E. LINDEBAK P.E., CITY ENGINEER
SANITARY SEWER IMPROVEMENTS

PRIVATE SANITARY SEWER TO SERVE SOUTH 1/2 LOT 1, BLOCK 1 E.E. JABES ADDN

C.O.W. No. 468-76-245-80001-000-000-092

PROFESSIONAL ENGINEERING CONSULTANTS, P.A.
ENGINEERS
WICHITA, KANSAS

Job No. 34-86584
Date October, 1996
Designed by DLH
Drawn by GH
Sht. 1 of 1

PLAN: SURVEYED ____ DATE ____ PLOTTED ____ BY ____ NOTE BOOK ____ ALIGNMENT CHECKED ____ NO. ____ GRADES CHECKED ____ R.M.S NOTED ____ STRUCTURE NOTATIONS CHKD ____

PROFILE: SURVEYED ____ DATE ____ PLOTTED ____ BY ____ NOTE BOOK ____ GRADES CHECKED ____ NO. ____ R.M.S NOTED ____ STRUCTURE NOTATIONS CHKD ____

FILMED FROM THE BEST AVAILABLE COPY