Central Ave.

Sta. 0+20 Const. Std. Type "A" or "C" Manhole. Top = 127.70
4" Stub S.W.

Utility Easement

208.96'

Winterset

160'

32.2'

Existing 30" S.S.

20°

5'

HO-J

1" = 20' Horiz.
1" = 5' Vert.

Sta. 0+00 Existing Manhole. Top of North Rim = 122.82. Connect into Wall in strict accordance with details of Pipe connection to Structural Tee Manhole. Maximum vertical inside drop shall not exceed 4'.

The North 160' of Lot 1, Block 5, Farmington Square 2nd Addition.

GENERAL NOTES

1. ALL CONSTRUCTION AND MATERIALS TO COMPLY WITH CITY OF WICHITA SPECIFICATIONS AND STANDARDS.
2. ALL ELEVATIONS SHOWN ARE CITY OF WICHITA DATUM (USGS-1187.4= CITY DATUM).
3. AT LEAST 48 HOURS PRIOR TO BEGINNING EXCAVATION (EXCLUDING WEEKENDS AND HOLIDAYS), THE CONTRACTOR SHALL CONTACT THE KANSAS ONE-CALL SYSTEM, A UTILITY LOCATION SERVICE AT, (316) 687-2470 TO REQUEST THE FOLLOWING UTILITY COMPANIES TO LOCATE ANY EXISTING LINES WITHIN THE PROJECT AREA: ARKLA GAS COMPANY, GAS SERVICE COMPANY, K. G. & E., THE WICHITA WATER DEPARTMENT, AND AIR CAPITAL CABLEVISION.
4. THE CONTACTOR MUST ALSO NOTIFY BELL TELEPHONE COMPANY AT (913) 571-2115 48 HOURS PRIOR TO BEGINNING EXCAVATION AND REQUEST THAT ANY LINES WITHIN THE PROJECT AREA BE FLAGGED.
5. THE BURIED UTILITIES AS LOCATED ON THE PLANS ARE APPROXIMATE LOCATIONS ONLY. IT SHOULD BE NOTED THAT OTHER BURIED LINES AND CABLES MAY EXIST WHICH ARE NOT SHOWN ON THESE PLANS. THE CONTRACTOR SHALL EXCERCISE EXTREME CAUTION DURING TRENCHING OPERATIONS TO AVOID DAMAGING THESE LINES. ANY LINES DAMAGED SHALL BE REPLACED OR REPAIRED IMMEDIATELY AS DIRECTED BY THE ENGINEER AT THE CONTRACTOR'S EXPENSE.
6. THE CONTRACTOR SHALL BE RESPONSIBLE FOR PRESERVING PROPERTY IRONS. THE CONTRACTOR SHALL BE REQUIRED TO RE-ESTABLISH ANY PROPERTY IRONS WHICH ARE DAMAGED OR DESTROYED BY HIS CONSTRUCTION OPERATIONS. SUCH IRONS SHALL BE RE-ESTABLISHED BY A LICENSED LAND SURVEYOR OR BY A LICENSED PROFESSIONAL ENGINEER IN ACCORDANCE WITH STATE LAWS. ALL COSTS FOR THIS WORK SHALL BE SUBSIDARY TO THE OTHER ITEMS OF WORK.

PLAN — SURVEYED BY: ____ NOTE BOOK: ____ No. ____ PLOTTED BY: ____ AUGMENT CHECKED: ____ R. OF WAY CHECKED: ____ DATE: ____

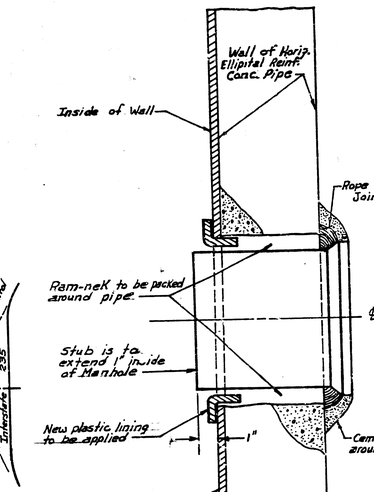

LOCATION MAP

Bench Mark: City Standard Disc, SE Cor. South Bridge – Central & Big Ditch. Elev = 134.18 City Datum.

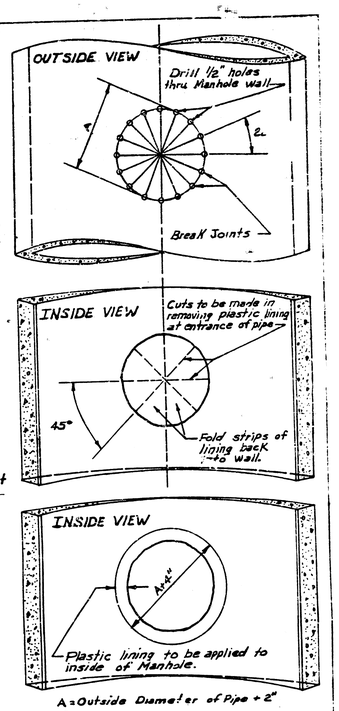

A = Outside Diameter of Pipe + 2"

DETAIL OF PIPE CONNECTION TO STRUCTURAL TEE MANHOLE
NOT TO SCALE

Bench Mark: City Standard Disc, SE Cor. South Bridge – Central & Big Ditch. Elev = 134.18 City Datum.

PROFILE — SURVEYED BY: ____ NOTE BOOK: ____ No. ____ PLOTTED BY: ____ GRADE CHECKED: ____ R. W. NOTED: ____ ENGINEER'S NOTATIONS CHECKED: ____ DATE: ____

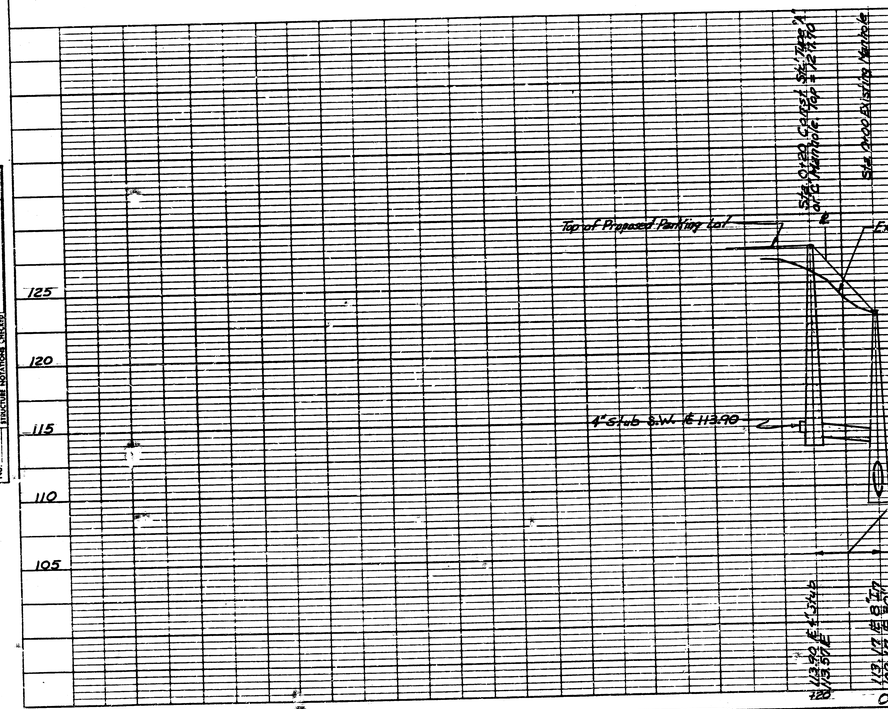

APPROVED AS NOTED
By CITY ENGINEER OF WICHITA
Sanitary Sewers [signature] 9/27/85
Storm Sewers ____
Driveway Approaches ____
Water Mains ____
Paving ____

NOTE TO CONTRACTOR

This project will be constructed under the supervision of the CITY ENGINEER and conforming to the SPECIFICATIONS of the CITY OF WICHITA. The CONTRACTOR will pay the City of Wichita for all costs of plan review, inspection and testing per contract.

KANSAS — 1793 — REGISTERED PROFESSIONAL ENGINEER

HO — J

PRIVATE SANITARY SEWER TO SERVE N.160' OF LOT 1, BLOCK 5, FARMINGTON SQUARE 2ND ADD.

PROJECT NO. ~~468-76-245-80001-000-000-037~~

CITY OF WICHITA, KANSAS

HO-J ENGINEERING — SEPT. 1985
1542 SOUTH ST. FRANCIS
WICHITA, KANSAS 67211 — 264-0341

HIGHWAY FEDERAL AID SHEET
PLATE 1-SINGLE PLAN AND PROFILE-FULL LINE
"TELEDYNE"
PRINTED IN U.S.A.

1985

FILMED FROM THE BEST AVAILABLE COPY