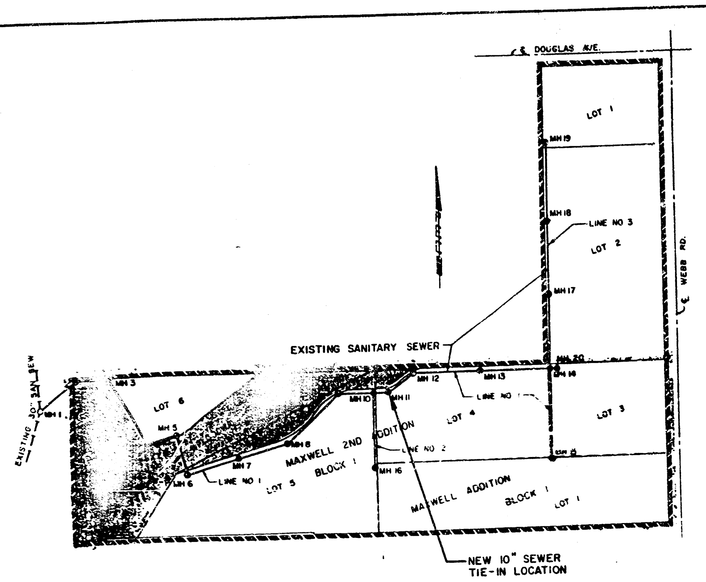

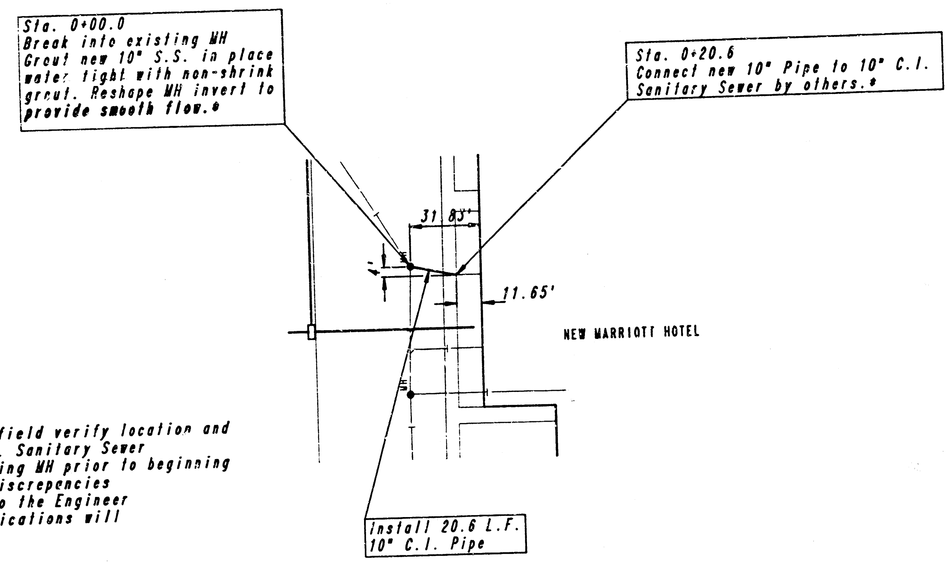

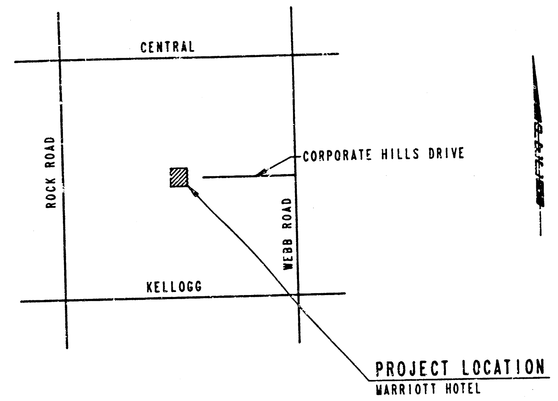

LOCATION MAP

BOOKED

* Contractor shall field verify location and Flowline of 10" C.I. Sanitary Sewer by others and existing MH prior to beginning construction. Any discrepencies shall be reported to the Engineer and necessary modifications will be made.

BENCH MARK
City of Wichita Std. Disc 73.4'
South & 31' East of ℄ Intersection
Webb Road & Kellogg Elev. 179.16

North rim of manhole located approximately 100' south of existing 2-6' x6' RCB, near Northwest corner of Lot 2, Block 1 Maxwell 3rd Addition
Elev. 150.00

SCALE:
PLAN: LAT. & LONG. 40 0 40 80
PROFILE: HORIZ. SAME AS ABOVE
VERT.

NOTES

1. ALL CONSTRUCTION AND MATERIALS TO COMPLY WITH CITY OF WICHITA SPECIFICATIONS AND STANDARDS.
2. ALL ELEVATIONS SHOWN ARE WICHITA DATUM (USGS-1187.4= DATUM).



APPROVED AS NOTED
By CITY ENGINEER OF WICHITA
Sanitary Sewers 5/21/86
Storm Sewers
Driveway Approaches
Water Mains
Paving

NOTE TO CONTRACTOR

This project will be constructed under the supervision of the CITY ENGINEER and conforming to the SPECIFICATIONS of the CITY OF WICHITA. The CONTRACTOR will pay the City of Wichita for all costs of plan review, inspection and booking per contract.

MICHAEL D. SCHLIMMER LICENSED 6778 KANSAS PROFESSIONAL ENGINEER

CITY OF WICHITA, KANSAS
MICHAEL E. LINDEBAK P.E., CITY ENGINEER
SANITARY SEWER IMPROVEMENTS
WARRIOTT HOTEL 10" BLDG. SEWER
C.O.W. Proj. No. 468-76-245-80001-000-000-069

PROFESSIONAL ENGINEERING CONSULTANTS, P.A.
ENGINEERS
WICHITA, KANSAS

Designed By MDS, RFJ
Drawn By TDS
Job No.
Date May, 1986

Sheet 1 of 1

FILMED FROM THE BEST AVAILABLE COPY