SANITARY SEWER

FOR

LOT 1, McLEAN PARK ADDITION

WICHITA, KANSAS

1982

PLANS PREPARED BY

Booker/Freund

Engineers Architects Planners

WICHITA, KANSAS

SCALE

Plan: 1" = 40'

Profile: Horiz. 1" = 40'

Vert. 1" = 4'

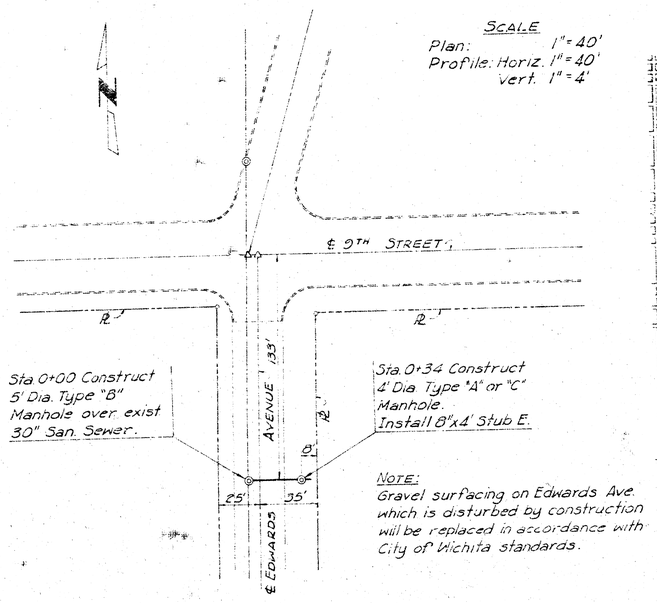

NOTE:
Gravel surfacing on Edwards Ave. which is disturbed by construction will be replaced in accordance with City of Wichita standards.

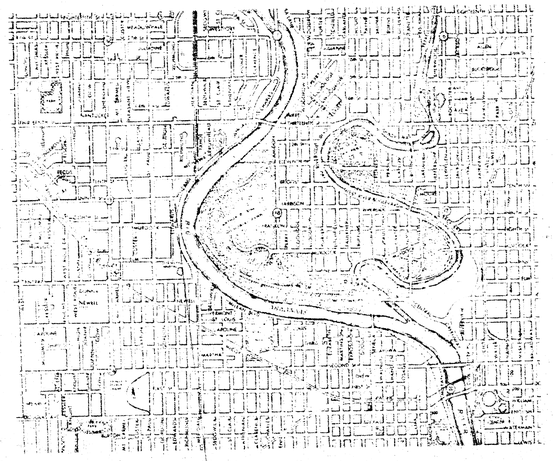

PROJECT LOCATION

B.M. Chiseled "□" Top of Conc. Vault 480' E. of ℄'s Edwards Ave. & 9th St. Elev. 116.24

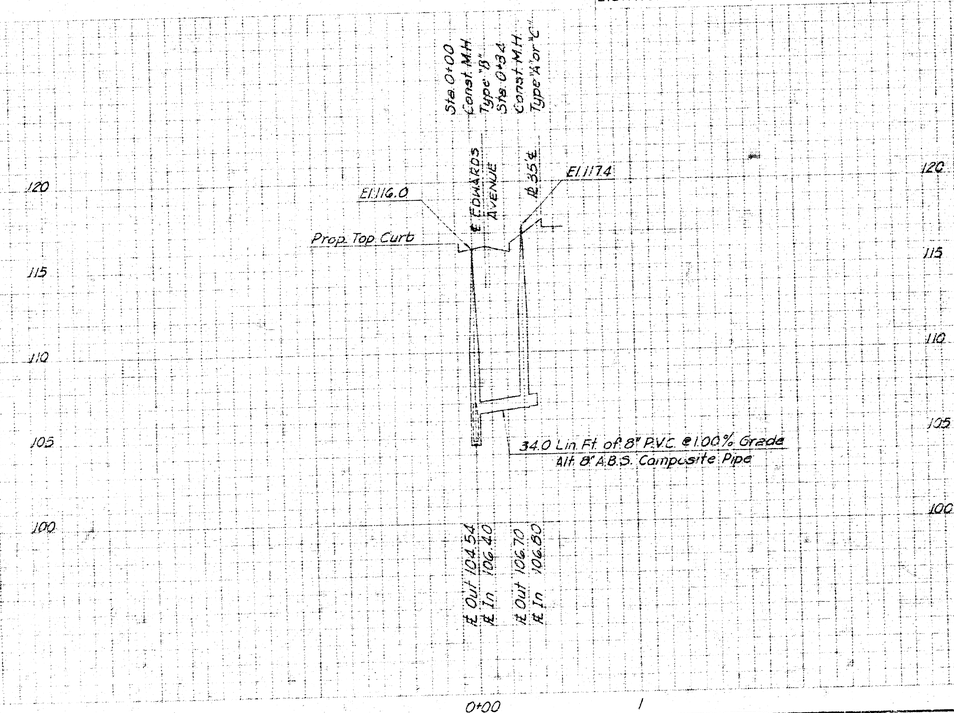

1/1

PROJ. NO. 468-76 245-80000-000-000-008