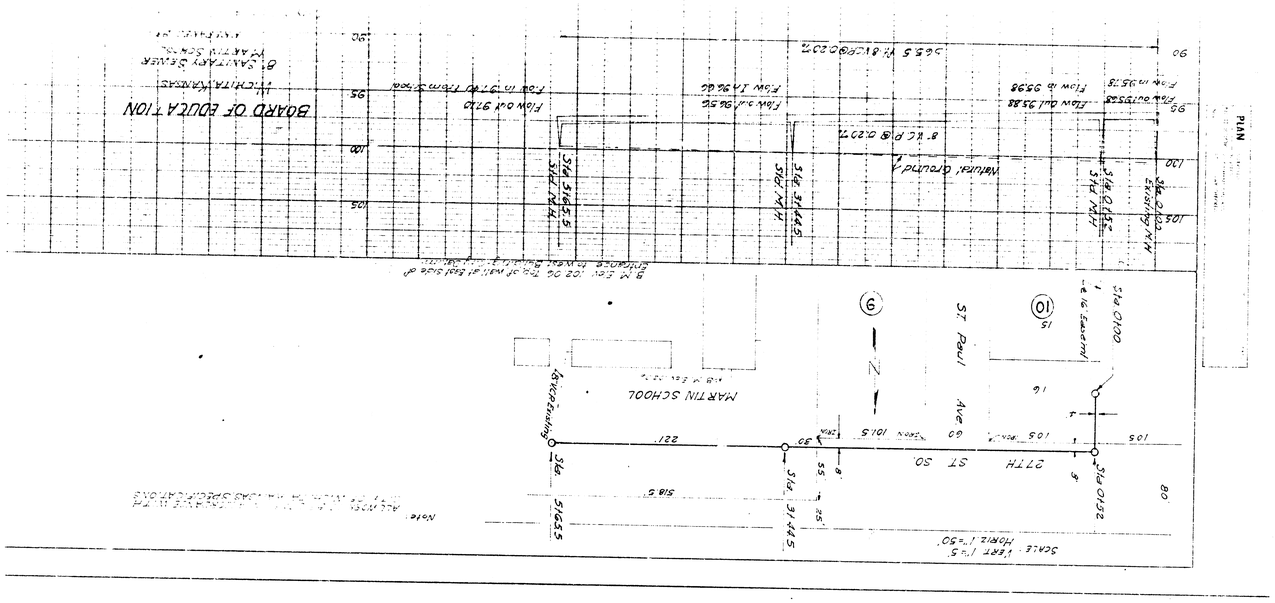

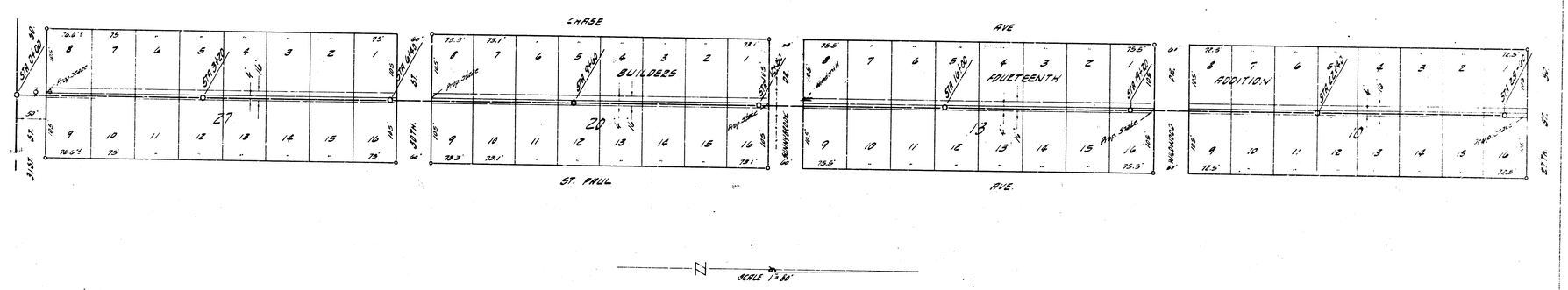

B.M. 97.34 "a" ON E CB EDWARDS, 10' N OF NL 31ST. SO.
B.M. 97.46 CITY STANDARD SE MERIDIAN & 31ST. SO.
B.M. 97.605 USC&G NION SW. MERIDIAN & 31ST. ST. SO.

PLAN SCALE 1"=20'
PROFILE SCALE 1"=20' HOZ. 1"=4' VERTICAL

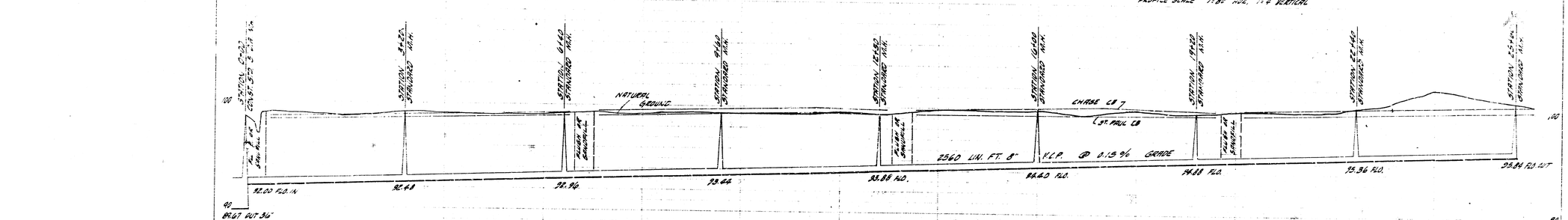

2560 LIN. FT. 8" V.C.P. @ 0.13% GRADE

LATERAL 68 SANITARY SEWER 22
CITY OF WICHITA KANSAS