BENCHMARK:
CROSS CUT ON NORTH END OF WEST HEADWALL 137.5' SOUTH & 12' WEST OF THE INTERSECTION OF 29TH ST N & 127TH ST E.
ELEV. = 1382.45 NAVD88

℄ OF WEST EDGE OF CONCRETE DRIVE 31.4' NE OF THE EAST ¼ CORNER OF SEC. 3, TWP 27-S, R-2-E.
ELEV. = 1373.82 NAVD88

Scale: 1" = 40' Horizontal
1" = 5' Vertical
• = Iron

The contractor shall not operate equipment or perform construction within the pipeline easement without a ConocoPhillips representative on-site. Coordination of all equipment crossings and construction within the pipeline easement shall be coordinated with the pipeline representative, Scott Salisbury, 681-2081.

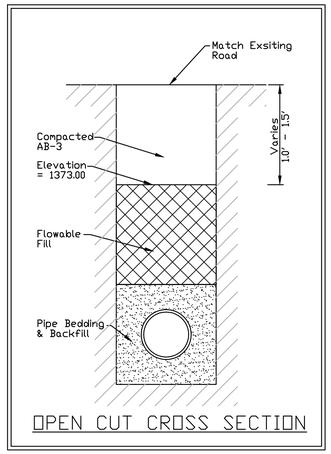

OPEN CUT CROSS SECTION

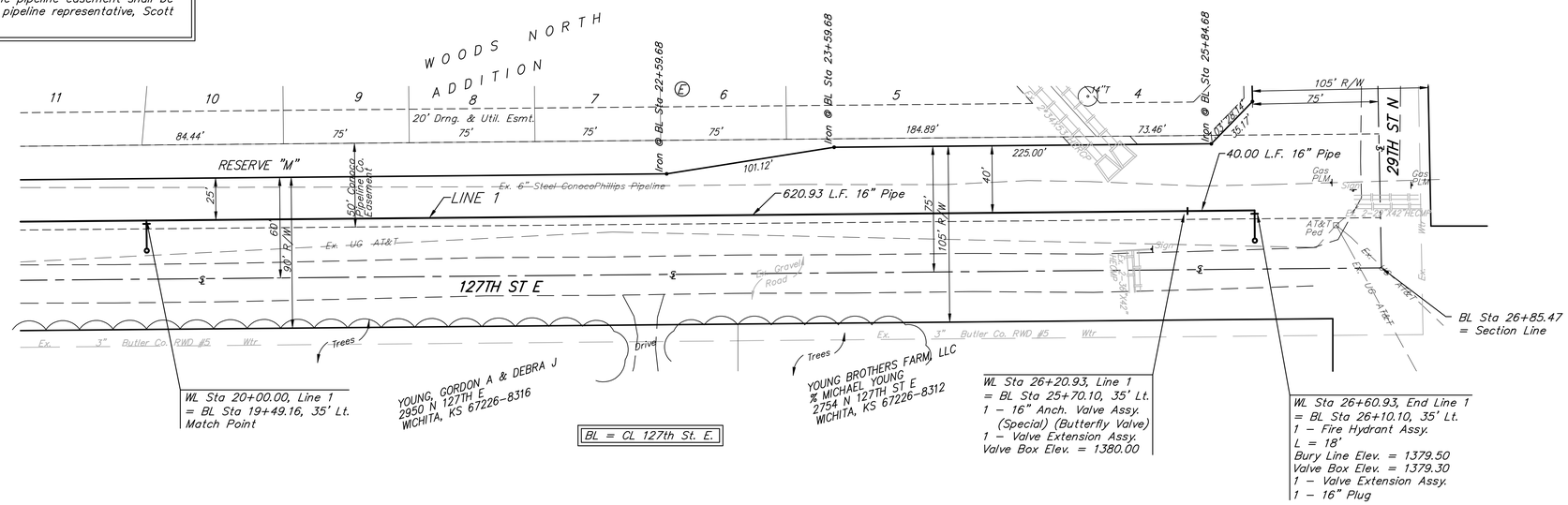

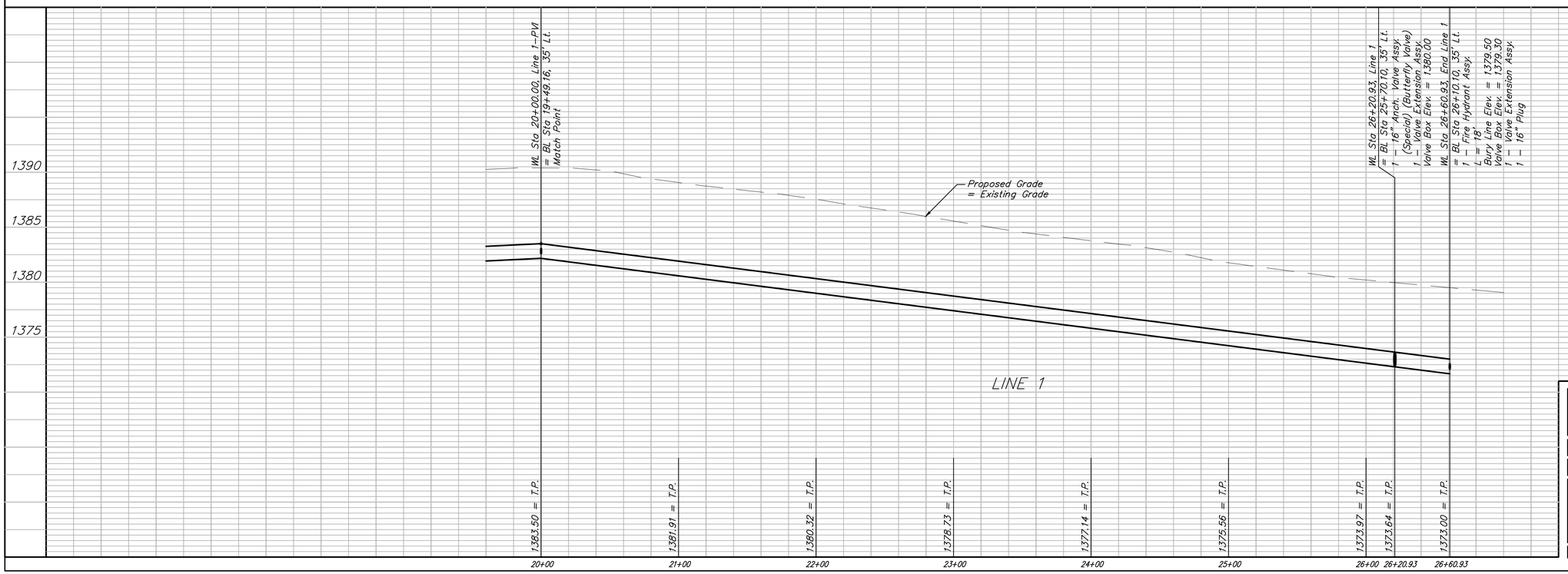

Baughman

WOODS NORTH ADDITION
LINE 1
WATER MAIN IMPROVEMENTS

Baughman Company, P.A. 315 Ellis St. Wichita, KS 67211 P 316-262-7271 F 316-262-0149
ENGINEERING | SURVEYING | PLANNING | LANDSCAPE ARCHITECTURE

PROJECT NUMBER 448-90363	DESIGN ATD / DRAWN TMS
REVISIONS:	APPROVED / DATE 08/08
	SCALE Noted
	SHEET 5 OF 15

WoodsNorth\WtrMain3 08-03-E084