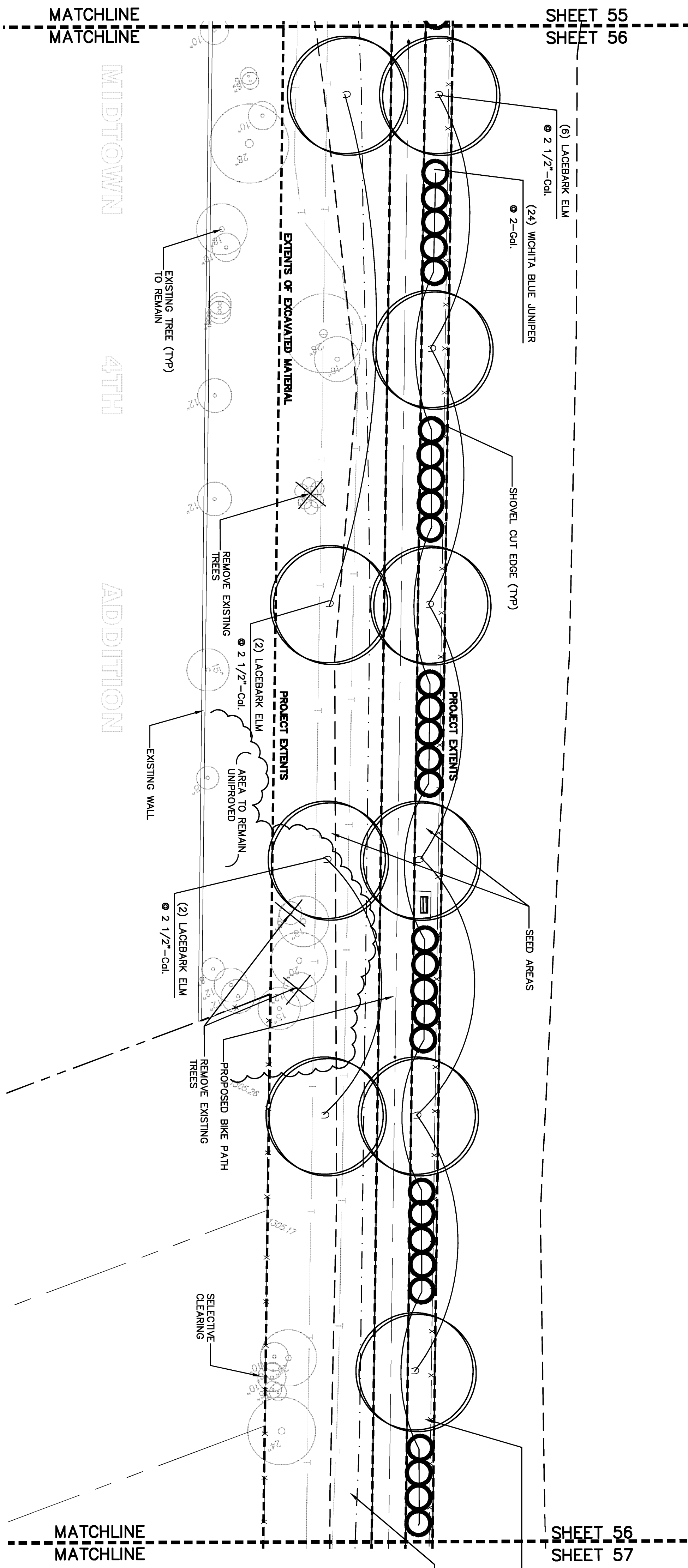


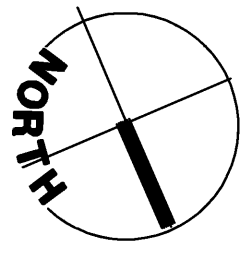
REFERENCES NOTED	BY	DATE
REFERENCES CHECKED		

FIRM REGION NO.	STATE	PROJECT NUMBER	FISCAL YEAR	SHEET NUMBER	TOTAL SHEETS
	KANSAS				



CONTRACTOR TO REMOVE EXISTING ROCK SURFACING MATERIAL TO THE ORIGINAL RAILROAD BALLAST TO EXTENTS SHOWN. DISC AREA TO A DEPTH OF 10'-12". ADD APPROXIMATELY 6" OF TOPSOIL TO AREA - STOCKPILE OVERBURDEN AT AREAS DELINEATED.

ALL EXISTING TREES NEED TO BE LIMBED UP 6'; REMOVE ALL EXISTING TREES UNDER 4". KILL ALL WEED BROWN AND PILES OF WASTE MATERIALS WITHIN PROJECT EXTENTS.




## LANDSCAPE PLANTING PLAN

1" = 20'-0"


Quantity	Scientific Name	Common Name	Size (Min.)	Height (Min.)	Comments
24	Juniperus scopulorum 'Wichita Blue'	WICHITA BLUE JUNIPER	5-Gal.	14"	
10	Ulmus parvifolia	LACEBARK ELM	2 1/2"-Gal.	8'-10'	SPACED EVENLY (ABOUT 75' O.C.)

### PLANT MATERIAL SCHEDULE

### MIDTOWN BIKEPATH/GREENWAY Landscape Planting Plan WICHITA, KANSAS



**LAW/KINGDON, INC.**  
ARCHITECTS, ENGINEERS,  
& LANDSCAPE ARCHITECTS  
345 RIVERVIEW, WICHITA, KS 67203  
Phone (316) 268-0200 Fax (316) 268-0205  
Copyright 1991



**Ruggles & Bohm, P.A.**  
Engineering, Surveying, Land Planning  
9224 North Main  
Wichita, Kansas 67203  
www.rdbkansas.com  
(316) 264-8008  
(316) 264-4821 fax  
E-mail: info@rdbkansas.com

DESIGN DATE: 08/07/07

DESIGN: WAW  
REVIEW: JB  
DATE: 08/07/07

PROJECT NUMBER: 04395  
SHEET: 56 OF 67