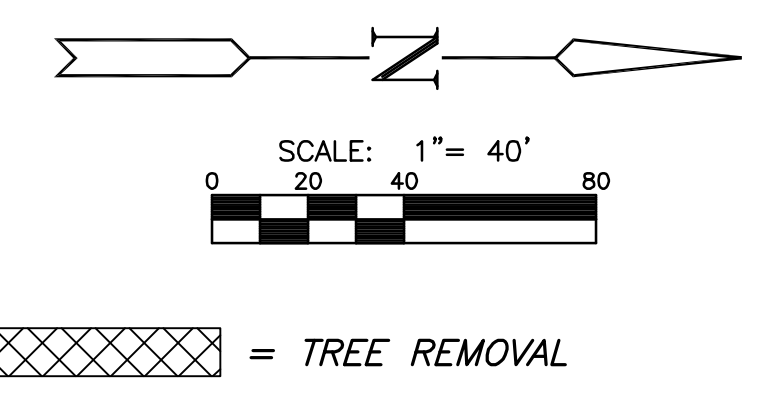
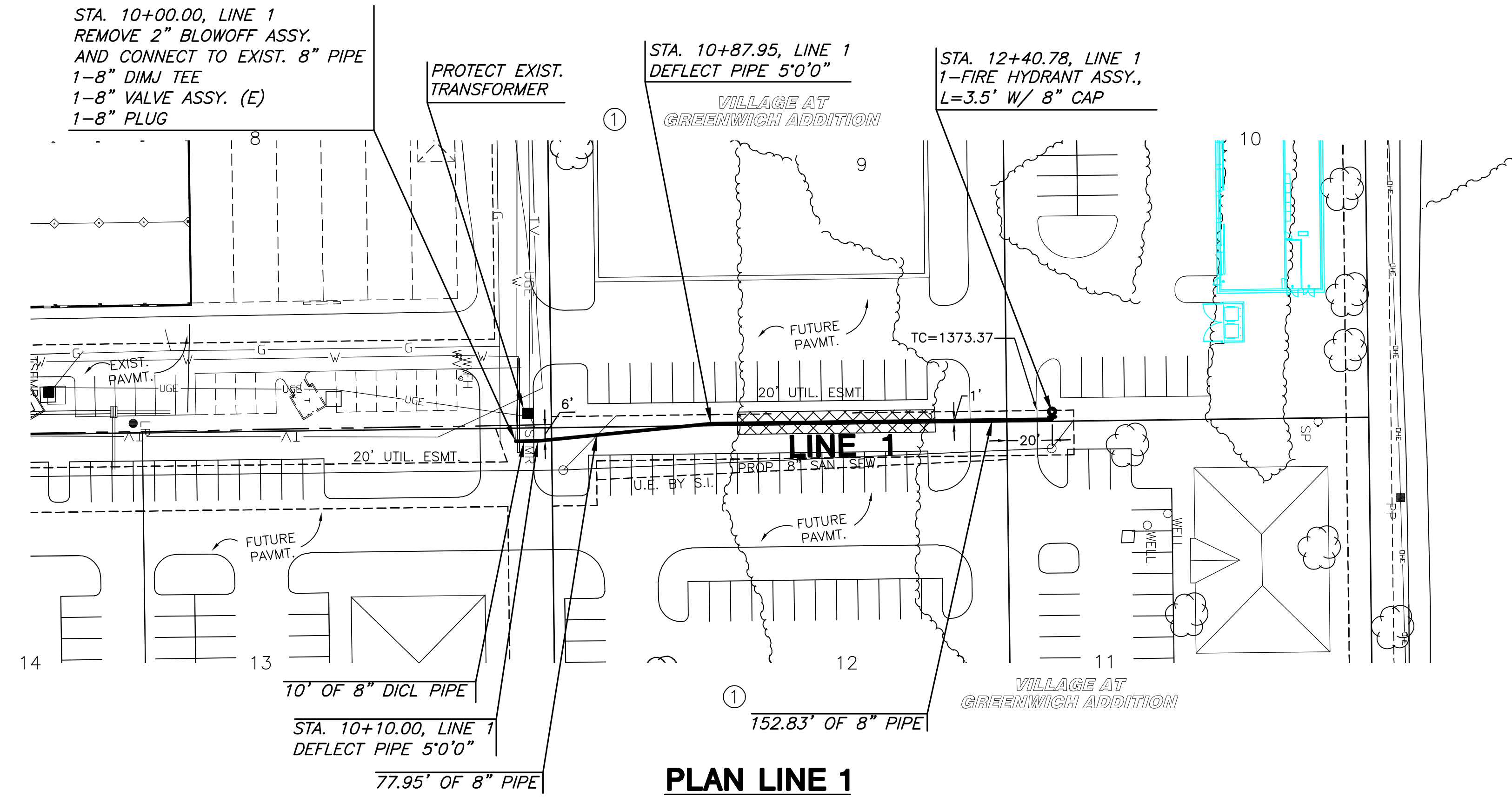


**WATER DISTRIBUTION PLANS
VILLAGE AT GREENWICH**

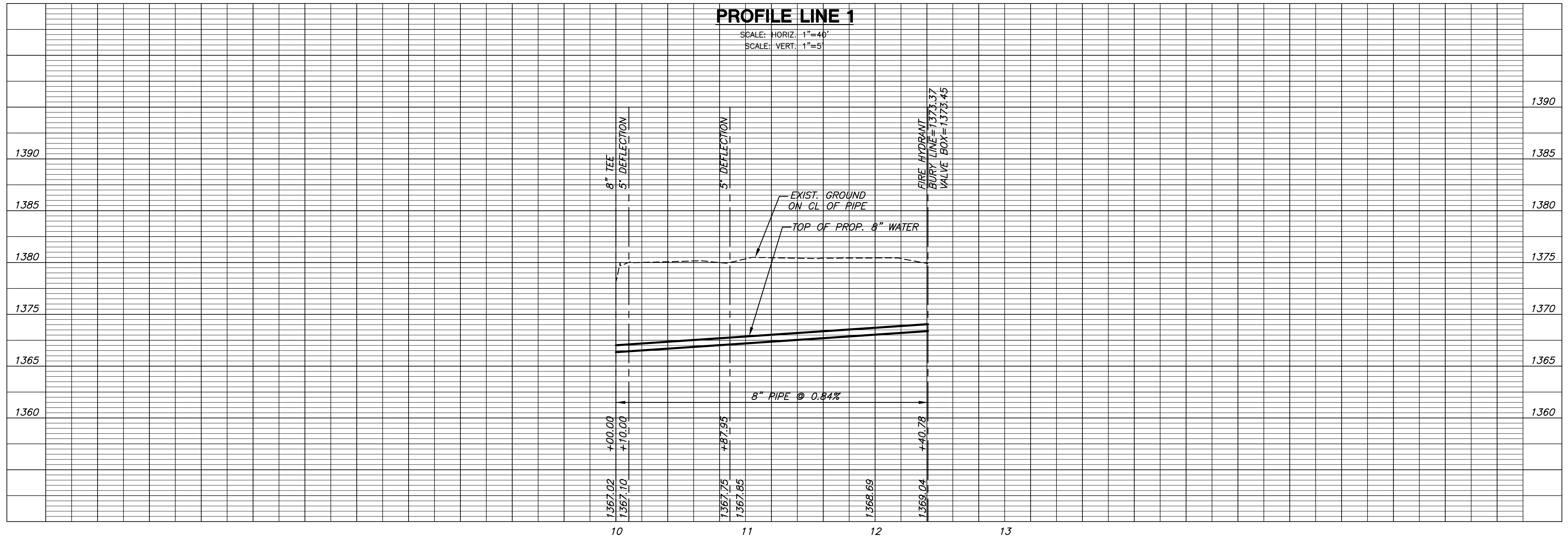


NOTE:
CONTRACTOR TO VERIFY
LOCATION AND ELEVATION OF
EXIST. 8" WATER LINE PRIOR
TO CONSTRUCTION.

PLAN LINE 1

PROFILE LINE 1

SCALE: HORIZ. 1"=40'
SCALE: VERT. 1"=5'



LINE 1
SHEET TITLE
468-90405
PROJECT NUMBER

DESIGN BY: SRS
DRAWN BY: TKL
CHECKED BY: DFL

ISSUED: November 2008
REVISED:

SHEET NO.
3 of 10