
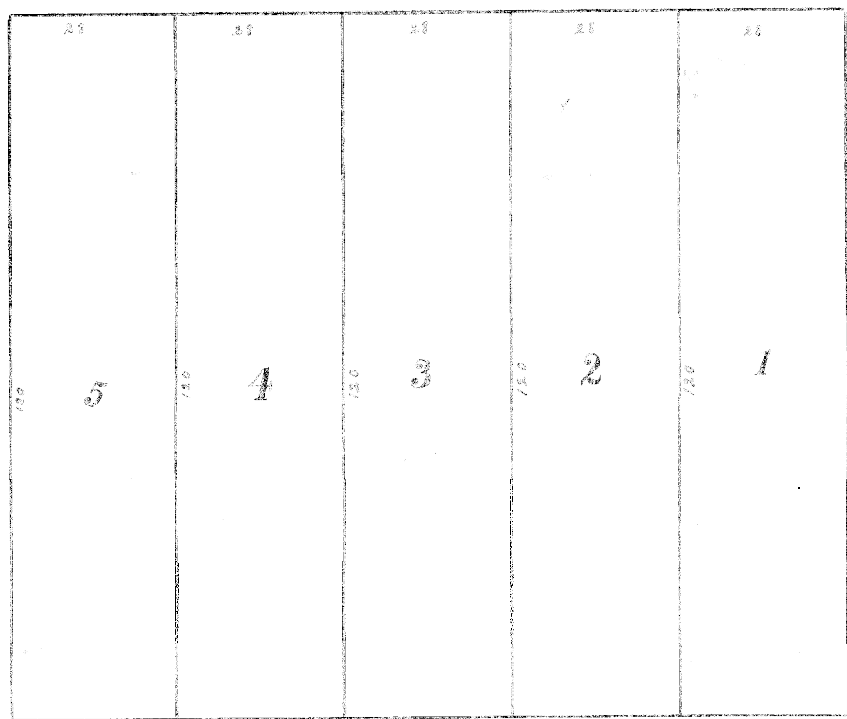


W 2-2-2



# WHITE'S SUBDIVISION OF STOVER'S ADDITION TO WICHITA KAN.



MOSELY AVE.

STOVER AVE.

I Thomas A. Gayley a surveyor in the city of Wichita  
Kansas do hereby certify that I have surveyed and  
platted White's Subdivision to Stover Addition in Wichita Kan  
of which this map is a correct and legal description as per  
12557, on May 10th 1907.  
*Thomas A. Gayley*

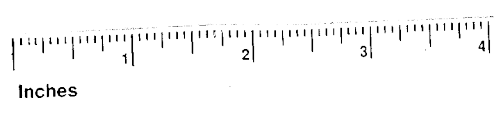

State of Kansas  
County of Sedgewick  
I, David White and Mary C. White his wife of the County of  
Sedgewick Kansas do hereby certify that the same described in the  
Surveyor's certificate above to be surveyed and platted as shown  
by this map. The lots as shown with intention for same.  
*David White*  
*Mary C. White*

*Leah J. DeLo*  
*County of Atchison*  
Before me a Notary Public for and in  
the County of Sedgewick Kansas do hereby certify that  
David White and Mary C. White his wife of the County of Sedgewick  
Kansas have appeared before me and acknowledged the contents  
of their said deed and said deed is the genuine  
deed of said parties. Witness my hand and the seal of my  
office this 27 day of April 1907.  
*W. S. Riley*  
*Notary Public*


All lots as shown by this plat are 28x120 feet

Filed 5<sup>th</sup> May 1907 and recorded in  
Plat-Book "C" page 38.

*H. W. Simpson*  
Register of Deeds  
Sedgewick County



Inches

 This digital plat record accurately reproduces in all details the original plat filed with the Sedgewick County Register of Deeds. Digitized under the supervision of Register of Deeds Bill Meek by Sedgewick County Geographic Information Systems.  
*Bill Meek, Register of Deeds*  
Digitized rendition of original signature



Inches

W 2-2-2