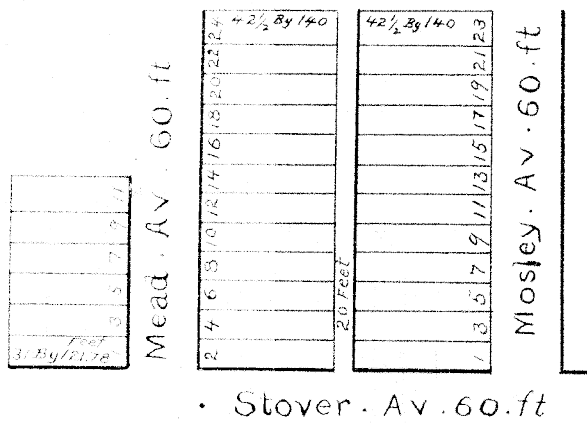


STOVER'S ADDITION



Commencing at the South West corner of the South East quarter of the South East quarter of the North West quarter of Section No Sixteen (16) running thence East three hundred and sixty (360) feet thence North Four hundred and two $\frac{1}{2}$ ($402\frac{1}{2}$) feet thence West three hundred and sixty (360) feet thence South One hundred and Sixty Six $\frac{1}{2}$ (166.5) feet thence West One hundred and Eighty One $\frac{7}{8}$ ($181\frac{7}{8}$) feet Thence South two hundred and thirty six (236) feet thence East one hundred and Eighty one $\frac{7}{8}$ ($181\frac{7}{8}$) feet to the place of commencing. The same Platted into Lots Streets and alley. Lots 3 to 11 inclusive on Mead Avenue are 35 Feet By 121.78 Feet, Lot One (1) on Mead Avenue is 31 Feet By 121.78 Feet all other Lots (except 23 and 24) are 30 Feet By 140 feet Lots 23 and 24 are 42 $\frac{1}{2}$ feet by 140. Width of Streets and alley as Shown by figures on the Plat. the above described piece or parcel of Land is in Township Twenty Seven (27) Range One (1) East in Sedgwick County and State of Kansas. I do hereby certify that I surveyed the above described Piece or Parcel of land and Platted the same as shown by the above Plat.

November 16th 1883
 John W. Beur
 Surveyor

We F. W. Stover and Ellen Stover husband and wife do hereby convey and Deed to the Public for their use and benefit all our right and title to the Streets and alley as shown by the accompanying Plat. This addition to be known as Stovers Addition Sedgwick county Kansas

State of Kansas
 Sedgwick County

F. W. Stover
 Ellen Stover

Be it remembered that on this 20th day of November 1883 before me a Notary Public in and for Sedgwick County Kansas came F. W. Stover and Ellen Stover his wife to me. Personally known to be the same Persons who signed the foregoing instrument of writing on the 20th day of November A. D. 1883 and as such acknowledged the execution of the same Subscribed and sworn to this 20th day of November A. D. 1883

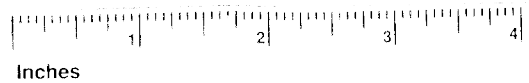
State of Kansas
 County of Sedgwick }
 This Plat was
 filed this 22nd day of November 1883 and
 duly recorded in Vol 13 at Page 30
 J. D. Kaiserman Reg. Deeds




W. L. Meek
 Notary Public
 My commission Expires Jan 16, 1887.

I Joseph Bowman, Register of Deeds of Sedgwick County, Kansas do hereby certify that the above is a true and correct copy of the plat of Stovers Addition, that the original of which above is a copy is on file in my office and that I have the legal custody thereof.


Witness my hand and the Seal of my office this 5th day of October 1912.
 Joseph Bowman
 Register of Deeds



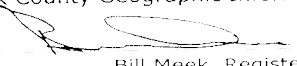
Inches



Inches



This digital plat record accurately reproduces in all details the original plat filed with the Sedgwick County Register of Deeds. Digitized under the supervision of Register of Deeds Bill Meek by Sedgwick County Geographic Information Systems.



Bill Meek, Register of Deeds
Digitized rendition of original signature