

CONTRACTOR TO PLACE ROAD CLOSED SIGN AT 127TH AND LINCOLN

ROAD CLOSED
ROAD CLOSED

R11-2
(48" x 30")

CONTRACTOR TO PROVIDE ACCESS TO RESIDENTIAL DRIVES DURING CONSTRUCTION.

ROAD CLOSED
ROAD CLOSED

R11-2
(48" x 30")


NOTES:

CONTRACTOR TO HAVE BOTH LANES OF TRAFFIC CLOSED NORTH OF HARRY FOR A MAXIMUM OF THREE WEEKS, AFTER SUCH TIME, ONE LANE SHALL BE OPEN NORTHBOUND FROM HARRY.

ARROWS INDICATED ON THIS SHEET ARE FOR LANE MOVEMENT ONLY. NO ARROWS ARE REQUIRED FOR TEMPORARY TRAFFIC CONTROL. LANE TRANSITIONS INDICATED ON THIS SHEET ARE SCHEMATIC. LANE TRANSITIONS SHALL BE IMPLEMENTED IN ACCORDANCE WITH THE DETAILS ON SHEET 114.

CONTRACTOR TO ADJUST TRAFFIC CONTROL AS NECESSARY TO PROVIDE AT LEAST ONE LANE OF ACCESS TO DRIVEWAYS AND ALLEYS UNLESS OTHERWISE INDICATED IN THE CONSTRUCTION PHASING TABLE.

R4-7 (KEEP RIGHT) SIGNS SHALL BE INSTALLED AT ALL FOUR CORNERS OF THE INTERSECTION BETWEEN THE OPPOSING LANES.



ROAD CLOSED
ROAD CLOSED

R11-2
(48" x 30")



R3-2
(24" x 24")
SEE "NO LEFT TURN" NOTE

ROAD CLOSED
ROAD CLOSED

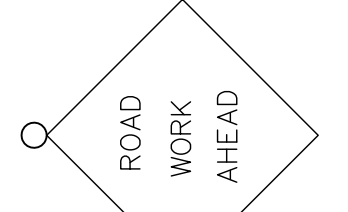
R11-2
(48" x 30")



R3-2
(24" x 24")
SEE "NO LEFT TURN" NOTE

END ROAD WORK

G20-2A
(48" x 24")



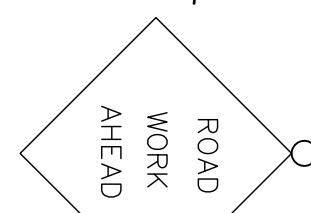
W20-1
(48" x 48")

HARRY

PLACE 505 S.Y. TEMPORARY ASPHALT (5" A.C. PAVEMENT ON 5" ROCK BASE) TO CONSTRUCT PHASE 5 IMPROVEMENTS.

END ROAD WORK

G20-2A
(48" x 24")




W20-1
(48" x 48")

CONTRACTOR TO PROVIDE ACCESS TO RESIDENTIAL DRIVES DURING CONSTRUCTION.



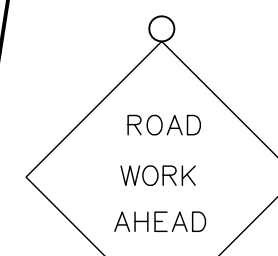
R3-2
(24" x 24")
SEE "NO LEFT TURN" NOTE



R3-2
(24" x 24")
SEE "NO LEFT TURN" NOTE

END ROAD WORK

G20-2A
(48" x 24")



W20-1
(48" x 48")

HARRY STREET - GREENWICH TO 127th ST EAST TRAFFIC CONTROL - PHASE 5 WICHITA, KANSAS			
	Ruggles & Bohm, P.A. Engineering, Surveying, Land Planning		DESIGN KWL
	924 North Main Wichita, Kansas 67203 www.rbkansas.com		DRAWN RA
(316) 264-8008 (316) 264-4621 fax E-mail: info@rbkansas.com		REVIEW	SHEET 111
DRAWING FILE {Traffic Control 2-3}		PROJECT NUMBER 87 N-0514-01	UTILITY DATE
			OF 148