FHWA NO. REGION	STATE	PROJECT NO.	FISCAL YEAR	SHEET NO.	TOTAL SHEETS
7	KANSAS	87 N-0346-01	2006	64	146

BENCHMARK:
BM #6 – "□" Cut in the Top of Curb on the North End of the Median at the Intersection of Lakeridge and 37th Street North.
Sta. 31+72, 178' Lt.
Elev. = 1335.85 MSL

SCALE:
HORIZONTAL: 1" = 20'
VERTICAL: 1" = 5'

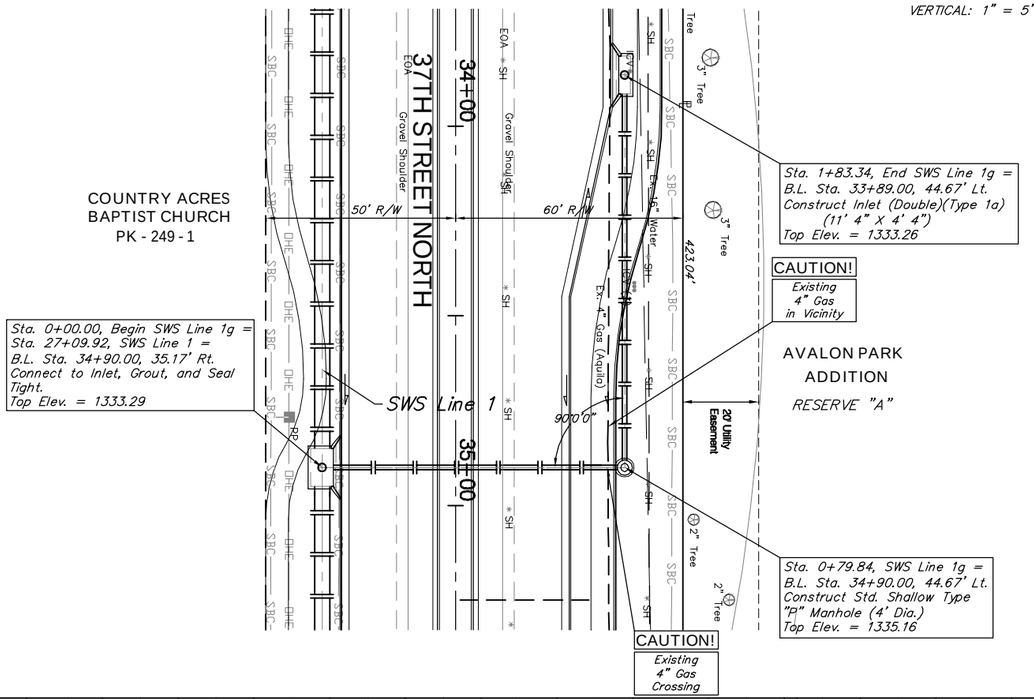

BENCHMARK:
BM #5 – "□" Cut in the Top of Curb on the North End of the West Curb on the Median at the Intersection of Lakecrest and 37th Street North.
Sta. 39+59, 124' Lt.
Elev. = 1335.60 MSL

SCALE:
HORIZONTAL: 1" = 20'
VERTICAL: 1" = 5'

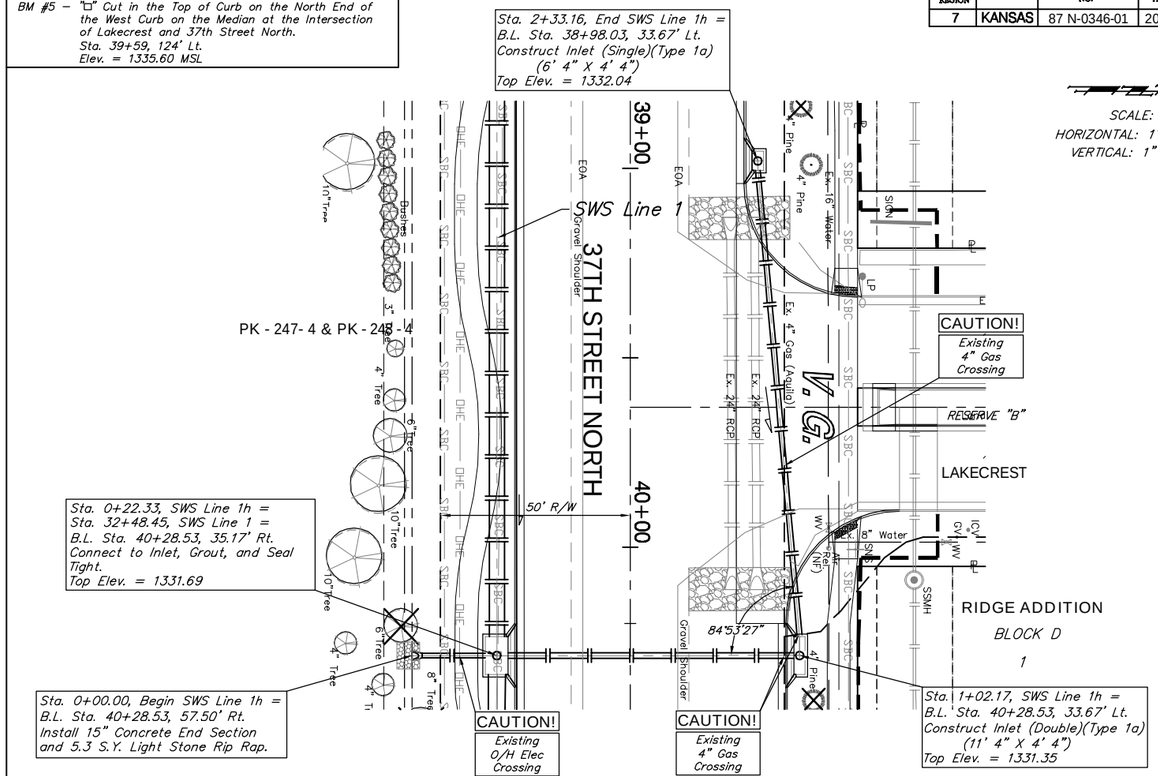

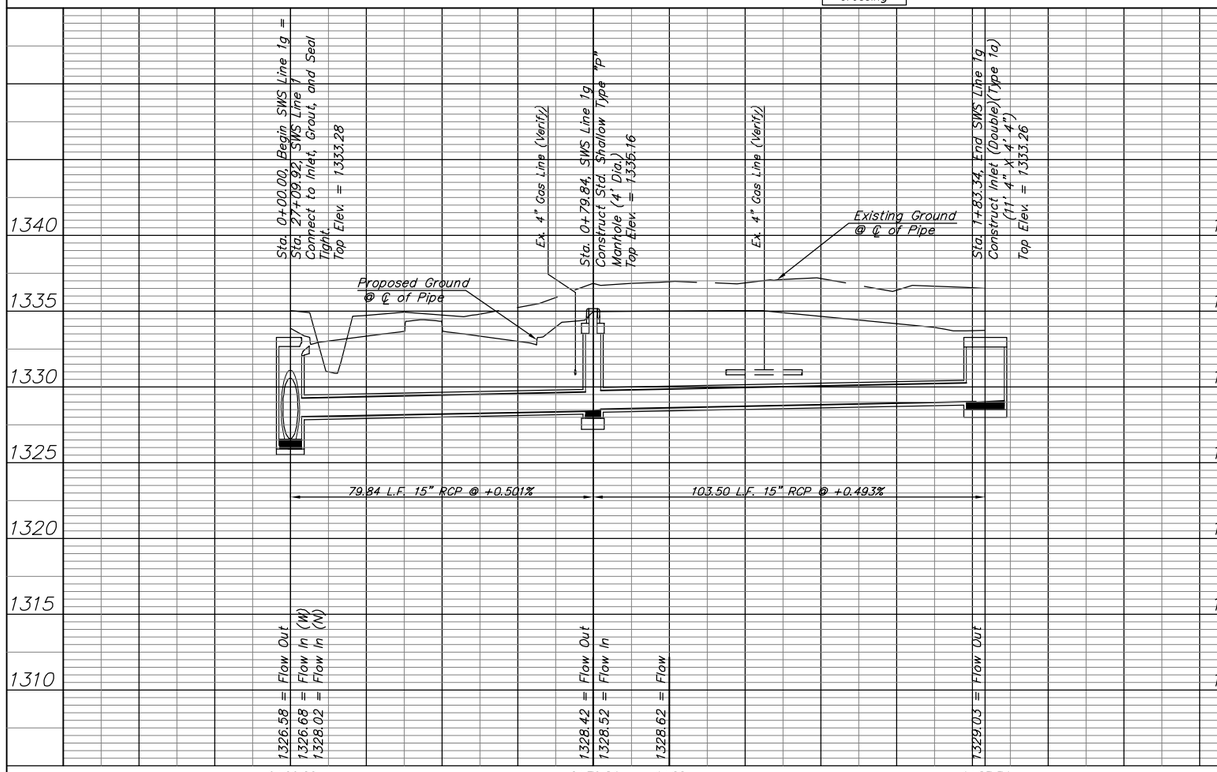

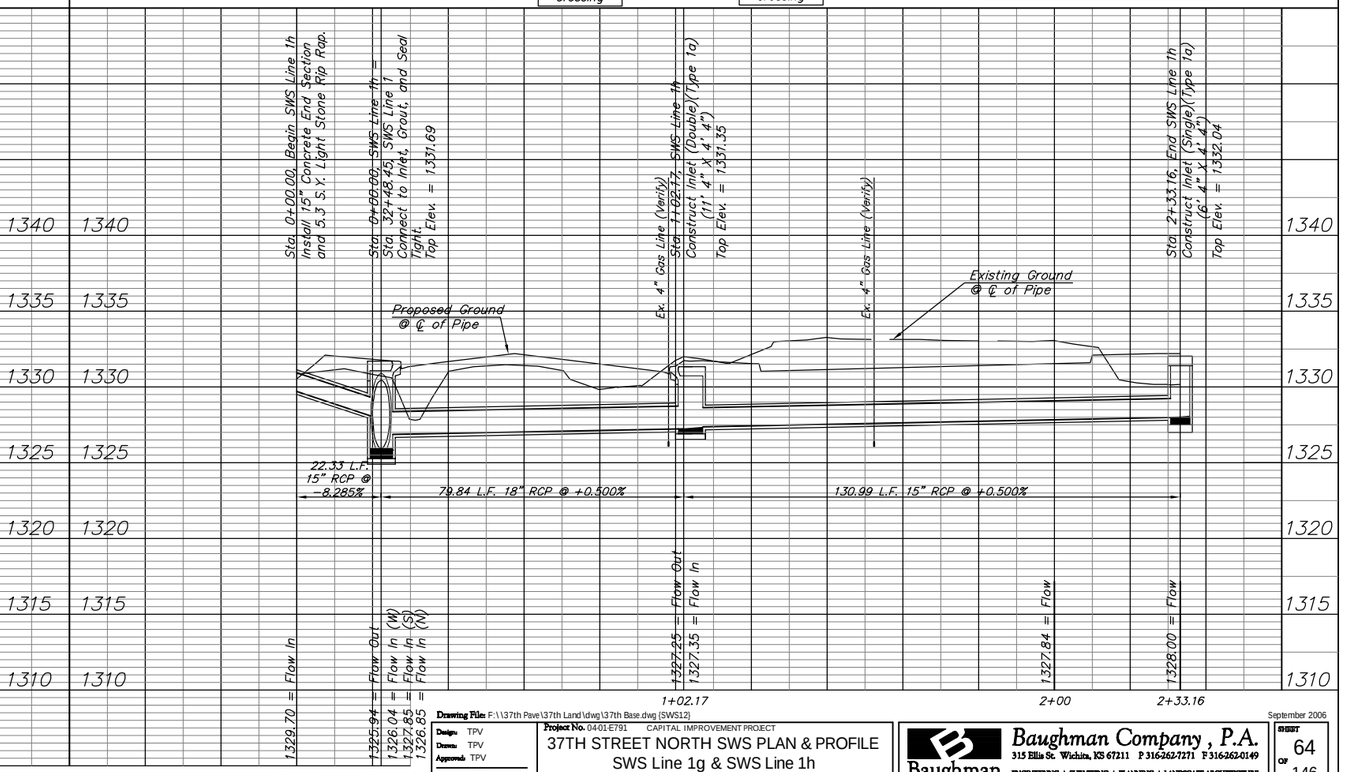

Drawing File: F:\1\37th Pave\37th Land\dwg\37th Base.dwg [SWS12]
Design: TPV
Drawn: TPV
Approved: TPV
S 1 Noted

Project No. 0401-E791 CAPITAL IMPROVEMENT PROJECT

37TH STREET NORTH SWS PLAN & PROFILE
SWS Line 1g & SWS Line 1h
37TH STREET NORTH- TYLER ROAD to RIDGE ROAD

September 2006

Baughman Company , P.A.
315 Ellis St. Wichita, KS 67211 P 316-262-7271 F 316-262-0149
ENGINEERING | SURVEYING | PLANNING | LANDSCAPE ARCHITECTURE

SHEET 64 OF 146