FHWA NO. REGION	STATE	PROJECT NO.	FISCAL YEAR	SHEET NO.	TOTAL SHEETS
7	KANSAS	87 N-0346-01	2006	69	146

BENCHMARK:
BM #3 – "□" Cut in the Concrete Footing of a Steel Fence Corner Post South of 37th Street North
Sta. 49+91, 48' Rt.
Elev. = 1329.25 MSL

SCALE:
HORIZONTAL: 1" = 20'
VERTICAL: 1" = 5'

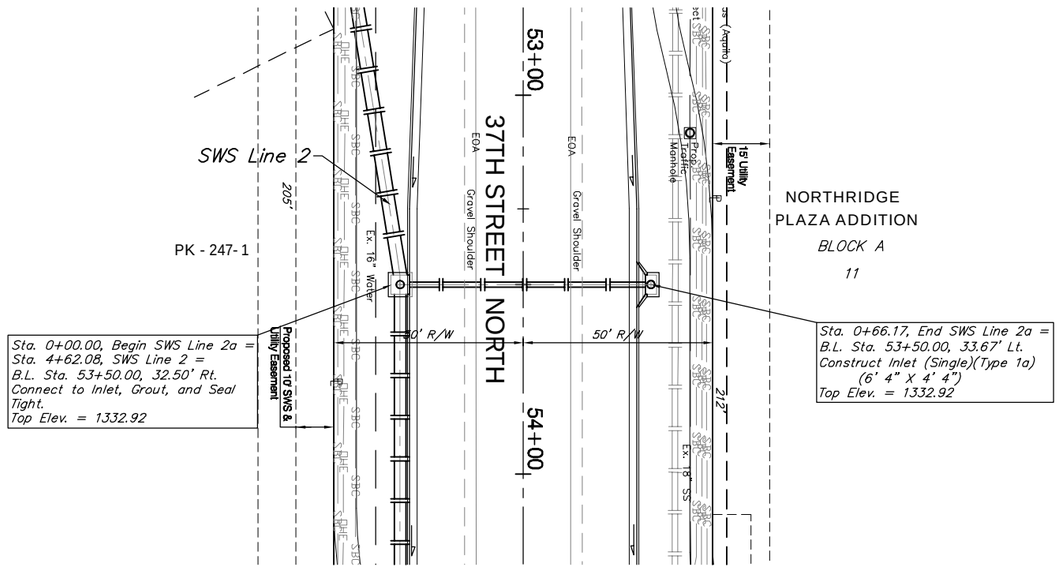

BENCHMARK:
BM #2 – Railroad Spike in the North Face of the Third Power Pole West of Ridge Road on the South Side of 37th Street North
Sta. 57+38, 48' Rt.
Elev. = 1333.43 MSL

SCALE:
HORIZONTAL: 1" = 20'
VERTICAL: 1" = 5'

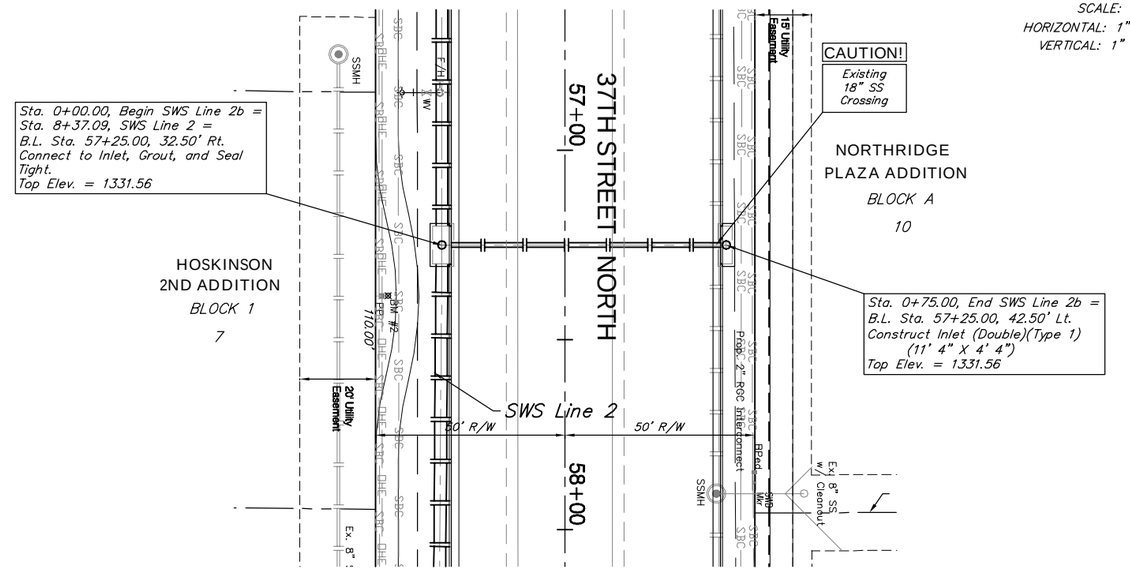

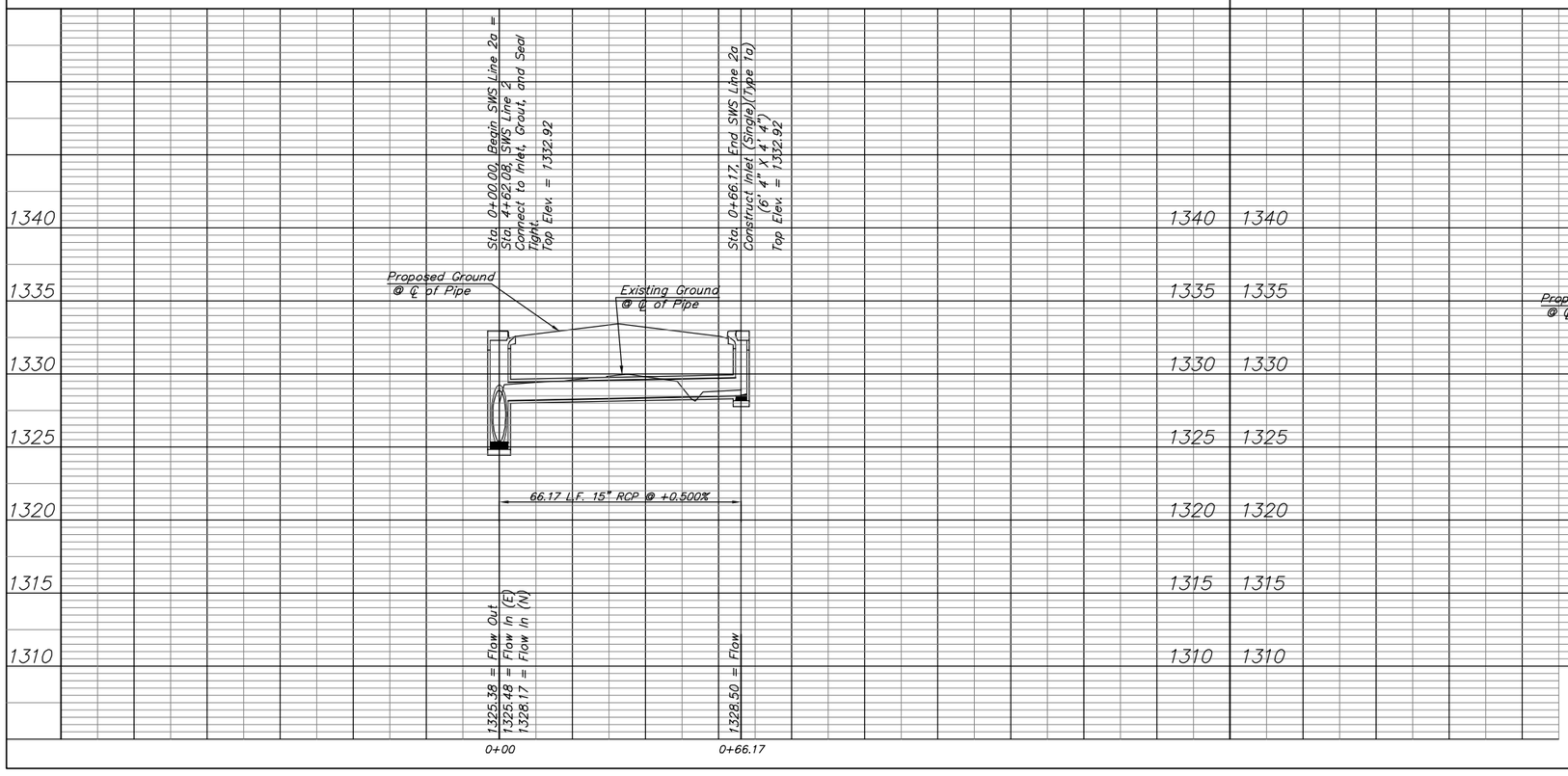

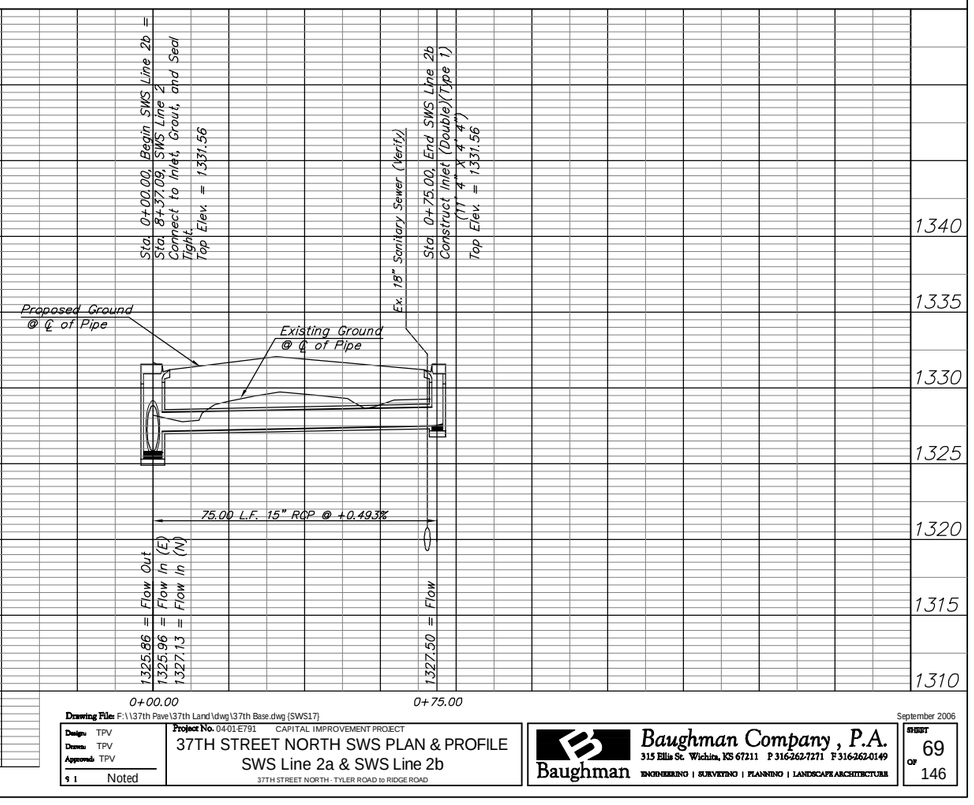

Drawing File: F:\\37th Pave\37th Land\dwg\37th Base.dwg [SWS17]

September 2006

Design: TPV
Drawn: TPV
Approved: TPV
9 1 Noted

Project No. 0401-E791 CAPITAL IMPROVEMENT PROJECT

37TH STREET NORTH SWS PLAN & PROFILE
SWS Line 2a & SWS Line 2b

37TH STREET NORTH - TYLER ROAD to RIDGE ROAD

Baughman Company, P.A.
315 Ellis St. Wichita, KS 67211 P 316-262-7271 F 316-262-0149
ENGINEERING | SURVEYING | PLANNING | LANDSCAPE ARCHITECTURE

SHEET 69 OF 146