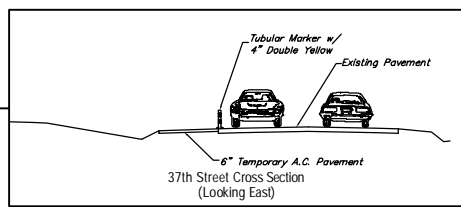
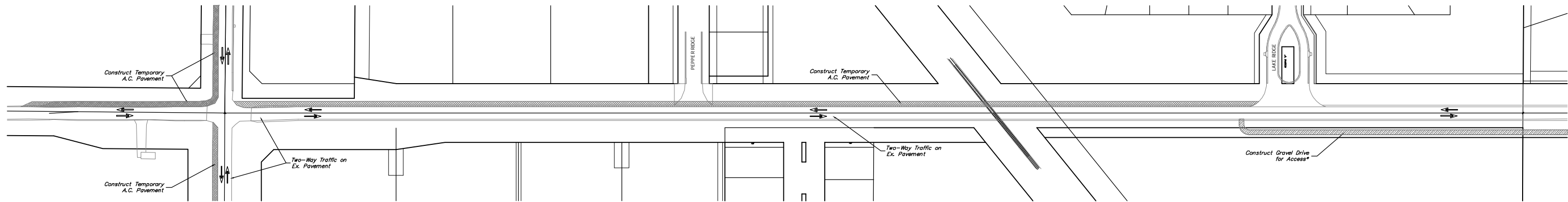


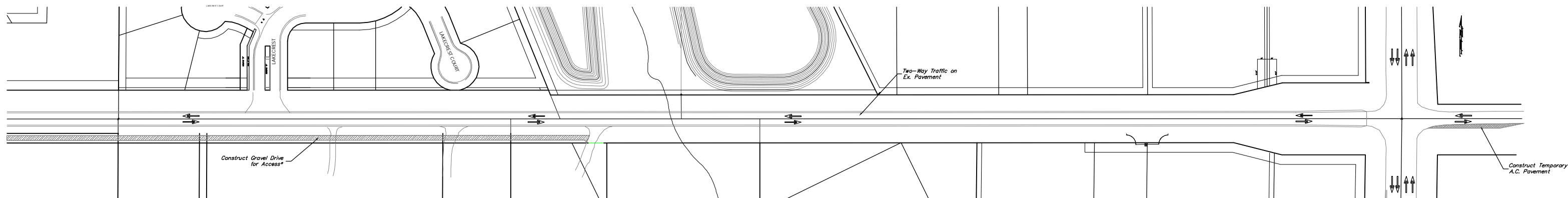
FHWA REGION NO.	STATE	PROJECT NO.	FISCAL YEAR	SHEET NO.	TOTAL SHEETS
7	KANSAS	87 N-0346-01	2006	94	146

37TH STREET NORTH

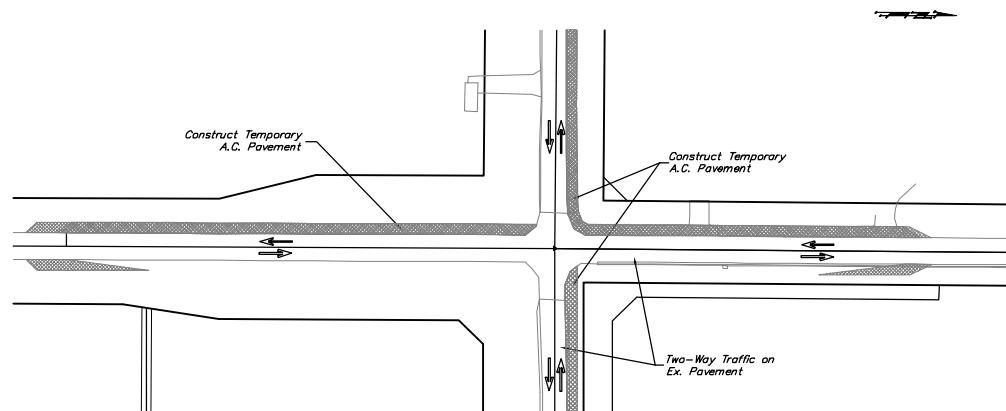


The Gravel Drive is to be constructed of 6" Crushed Rock and shall be approx. 10' wide. The alignment shown for this drive is tentative and may be adjusted as necessary for the SMS construction. Temporary drive pipes may be required to allow vehicles to cross the existing ditches. These drive pipes shall be considered **SUBSIDIARY** to the Project.

37TH STREET NORTH



TYLER ROAD



LEGEND

- Work Area
- Temp. A.C. Pavement
- ReflectORIZED Drum (40' Spacing)
- Tubular Marker (60' Spacing)
- Type III Barricade
- Traffic Flow Pattern

PAVEMENT QUANTITIES FOR PHASE 1

Temporary A.C. Pavement - 4250 S.Y.
 Gravel Drive Pavement - 662 S.Y.

FOR INFORMATION ONLY. Cost to be **SUBSIDIARY** to the Lump Sum Bid Item "Traffic Control (Construction)."

PHASE I

Construct 11' wide temporary A.C. pavement on the north side of 37th St. from the west limits of the Project to Tyler Rd, from Tyler Rd to the west side of Lake Ridge St, and on the south side of 37th St. east of Ridge Road. Construct 11' wide temporary A.C. pavement on the west side of Tyler Rd from the south limits of the Project to 37th St, and 37th St to the north limits of the Project. Set up signs, barricades and traffic control devices. Set up detour signs at 29th St and Tyler Rd and 29th St and Ridge Rd. Construct a gravel driveway along the south right-of-way of 37th St from the west side of Lake Ridge St. to the 3 driveways on the south side of 37th St just west of the creek crossing. 2-way traffic to be carried in all directions on existing pavement. Flagmen may be used for short periods of time as required at local sites.

Drawing File: F:\37th Pave\Traffic\ConSeq.dwg (Phase 1)
 Design: KK/TPV
 Drawn: CAF/TPV
 Approved: TPV
 1" = 100'

Project No. 04-01-E791 CAPITAL IMPROVEMENT PROJECT
37TH STREET NORTH CONSTRUCTION SEQUENCING PLAN - PHASE 1
 37TH STREET NORTH - TYLER ROAD TO RIDGE ROAD

Baughman Company, P.A.
 315 Ellis St. Wichita, KS 67211 P 316-262-7271 F 316-262-0149
 ENGINEERING | SURVEYING | PLANNING | LANDSCAPE ARCHITECTURE

July 2006
 SHEET 94 OF 146