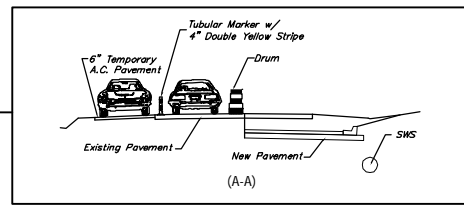
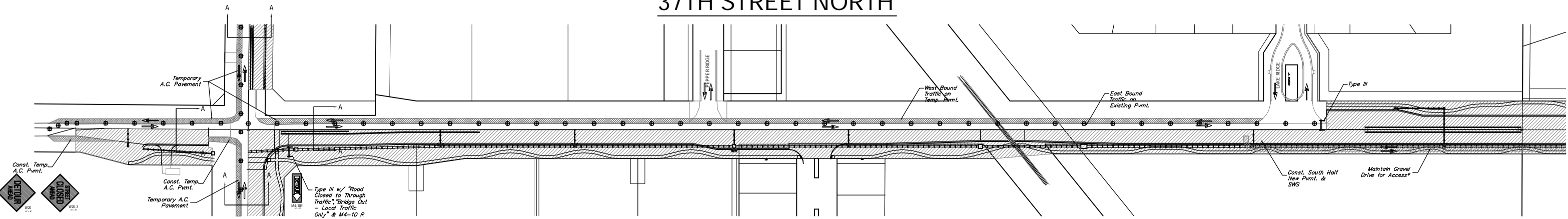
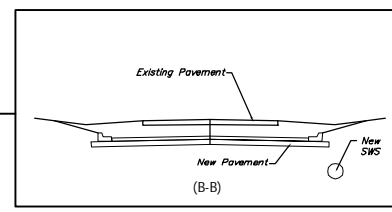
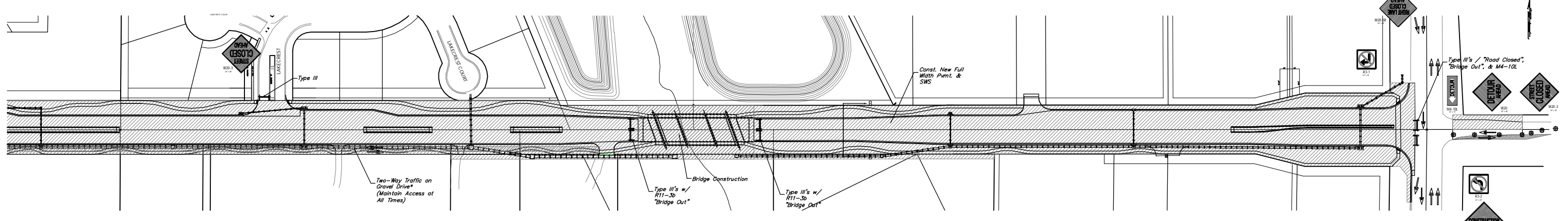


FHWA REGION NO.	STATE	PROJECT NO.	FISCAL YEAR	SHEET NO.	TOTAL SHEETS
7	KANSAS	87 N-0346-01	2006	95	146

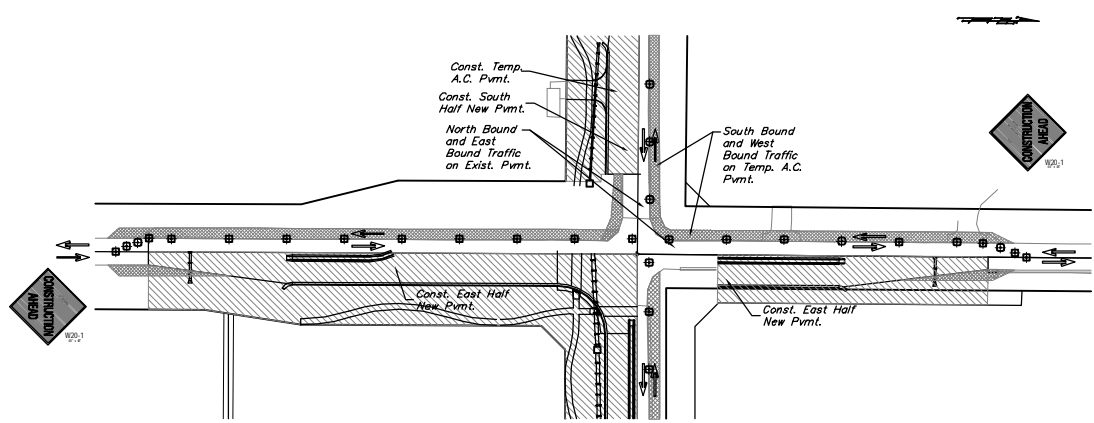
37TH STREET NORTH



37TH STREET NORTH



TYLER ROAD



PHASE II

Begin bridge construction on 37th St at the creek crossing. Construct new pavement on the south half of 37th St from the west limits of the Project to the West R/W of Tyler Rd and from the centerline of Tyler Rd to the east side of Lake Ridge St. Construct new pavement full width on 37th St from the east side of Lake Ridge St to the west side of Ridge Rd. Construct new pavement of the north half of 37th St. from Ridge Road to the east limits of the Project. Construct new pavement on the east half of Tyler Rd from the south limits of the Project to the center line of 37th St and from the north side of 37th St to the north limits of the Project. Top priority is to be given to the full width pavement on 37th St from from Lake Ridge St to the creek crossing. Construct temporary A.C. pavement on the south side of 37th St west of new pavement and at the southwest corner of 37th St and Tyler Rd. 2-way east-west traffic is to be carried on the north side of 37th St on existing pavement and temporary pavement from west of Tyler Rd to Lake Ridge St. 2-way north-south traffic is to be carried on the west side of Tyler Rd on existing pavement and temporary pavement. 2-way north-south traffic on Ridge Rd is to be carried on existing pavement in 3 lanes at the intersection of 37th St and Ridge Rd. 37th St may be closed to traffic from the east side of Lake Ridge St to Ridge Rd. Access to Avalon Park Addition and Ridge Addition is to be from Lake Ridge St. The driveway on the south right-of-way of 37th St from Lake Ridge St to the private houses west of the creek shall be maintained at all times. East-west through traffic on 37th St shall be detoured south to 29th St.

LEGEND	
	Work Area
	Temp. A.C. Pavement
	ReflectORIZED Drum (40' Spacing)
	Tubular Marker (60' Spacing)
	Type III Barricade
	Traffic Flow Pattern

PAVEMENT QUANTITIES FOR PHASE 2	
Temporary A.C. Pavement	208 S.Y.
FOR INFORMATION ONLY. Cost to be SUBSIDIARY to the Lump Sum Bid Item "Traffic Control (Construction)."	