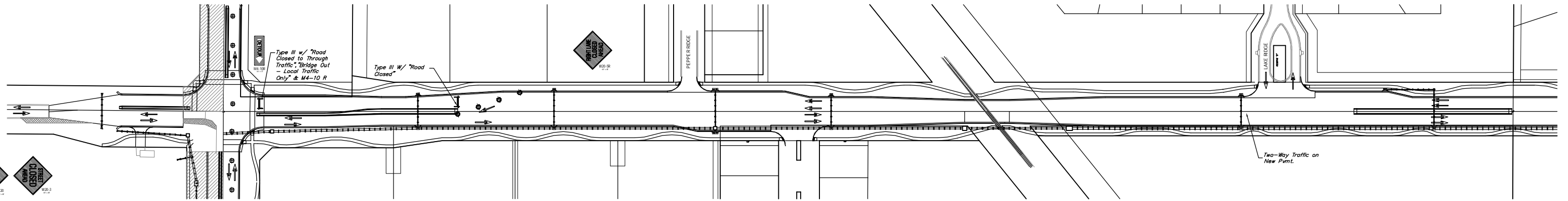
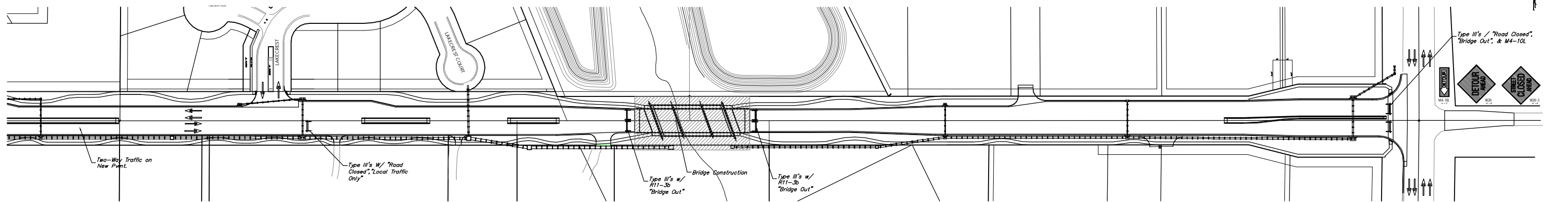


FHWA REGION NO.	STATE	PROJECT NO.	FISCAL YEAR	SHEET NO.	TOTAL SHEETS
7	KANSAS	87 N-0346-01	2006	97	146

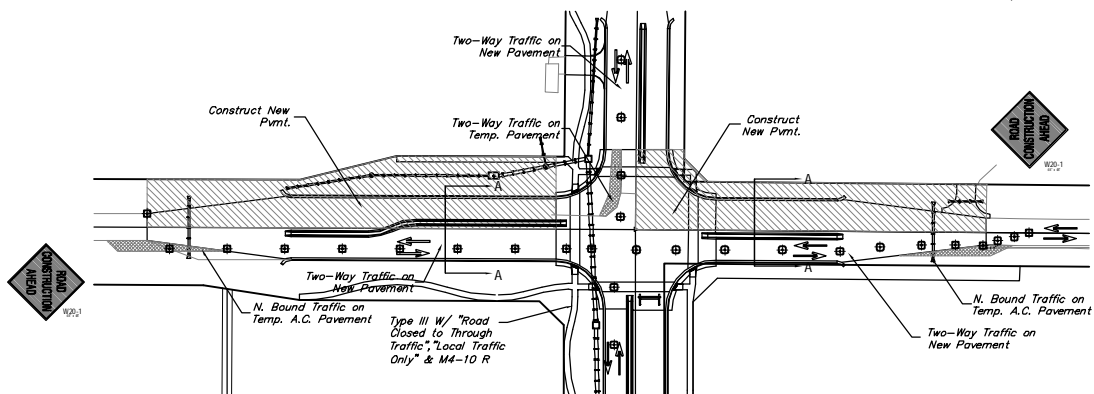
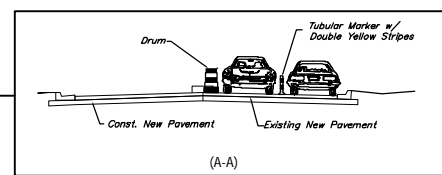
37TH STREET NORTH



37TH STREET NORTH



TYLER ROAD



LEGEND	
	Work Area
	Temp. A.C. Pavement
	ReflectORIZED Drum (40' Spacing)
	Tubular Marker (60' Spacing)
	Type III Barricade
	Traffic Flow Pattern

PHASE IV

Continue bridge construction. Construct new pavement on the west side of Tyler Rd from the south Project limits to the South R/W of 37th St and from the center line of 37th St to the north Project limits. Continue installation of traffic signalization at 37th and Ridge Rd. 2-way east-west traffic to be carried on the south side of 37th St from the west Project limits to just east of Tyler Rd on new pavement and temporary pavement. 2-way east-west traffic on 37th St from just east of Tyler Rd to the west side of the creek crossing to be carried on full width new pavement. 37th St from the east side of the creek crossing to Ridge Rd should remain closed to traffic. 2-way north-south traffic to be carried on the east side of Tyler Rd on new pavement and temporary pavement. East-west through traffic on 37th St is to be detoured south to 29th St.