

STATE	PROJECT NO.	YEAR	SHEET NO.	TOTAL SHEETS
KANSAS	54-87 K-8258-04	2004	6	60

DATE	BY

REFERENCE NOTED	REFERENCE CHECKED

STA. 4+961.494 END BIKE PATH 24.972 m LT. MATCH EXISTING PATH

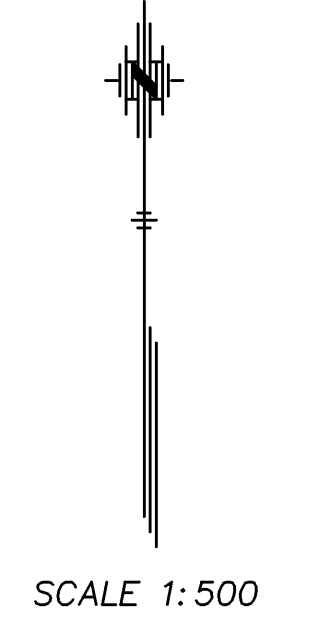
STA. 4+944.229 BEGIN ARMOUR ACCESS RD.

SLOPE BIKE PATH IN 3 m TO MATCH SIDEWALK ELEV.
LEVEL AREA

STA. 3+358.171 BEGIN BIKE PATH 5.632 m LT.

STA. 3+353.731 BEGIN NORTH FRONTAGE RD.

STA. 3+472.957 END NORTH FRONTAGE RD.

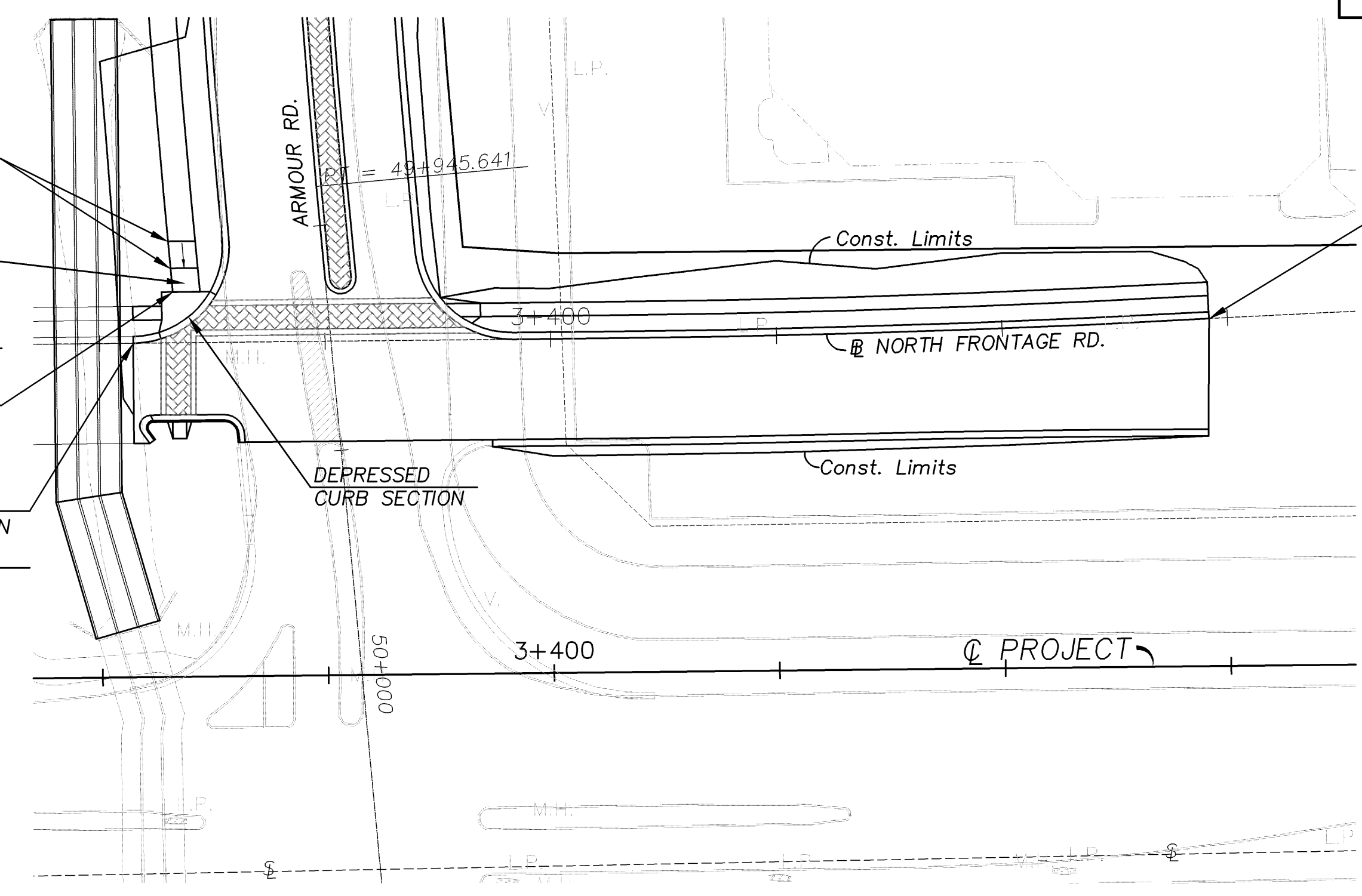


4+950 @ ARMOUR ACCESS RD.

ARMOUR RD.
008+64

STA. 5+000.000 END ARMOUR ACCESS RD.

5+000

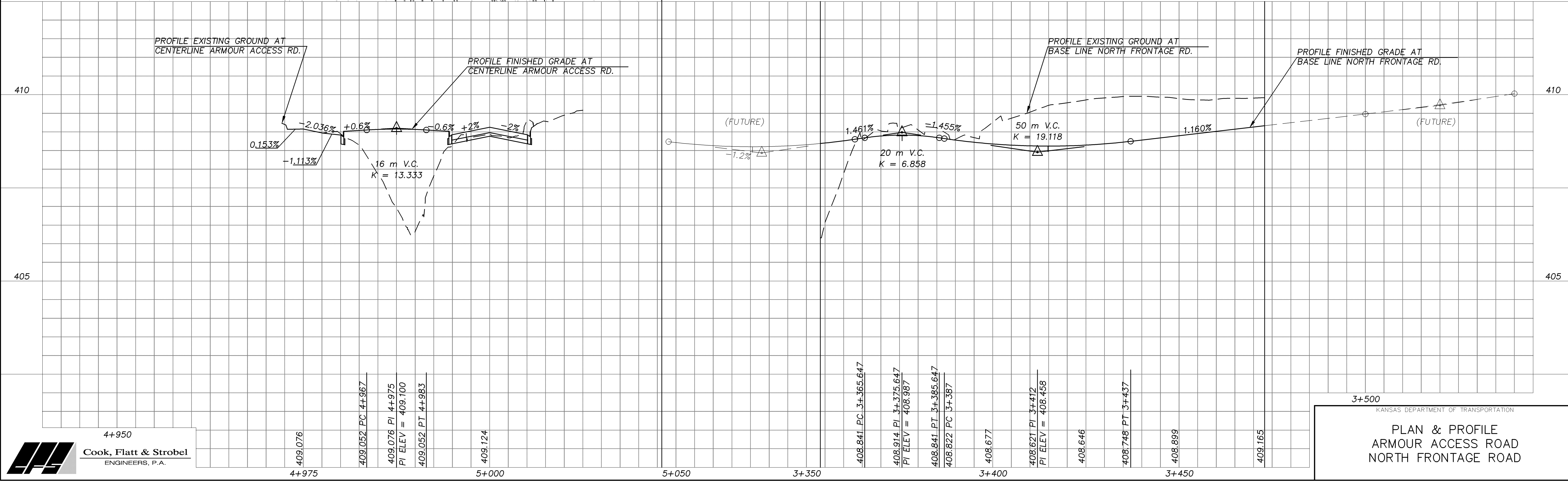


PROFILE EXISTING GROUND AT CENTERLINE ARMOUR ACCESS RD.

PROFILE FINISHED GRADE AT CENTERLINE ARMOUR ACCESS RD.

PROFILE EXISTING GROUND AT BASE LINE NORTH FRONTAGE RD.

PROFILE FINISHED GRADE AT BASE LINE NORTH FRONTAGE RD.



Drawn by: [Signature]
Plotted: [Signature]
SCALE



KANSAS DEPARTMENT OF TRANSPORTATION
PLAN & PROFILE
ARMOUR ACCESS ROAD
NORTH FRONTAGE ROAD