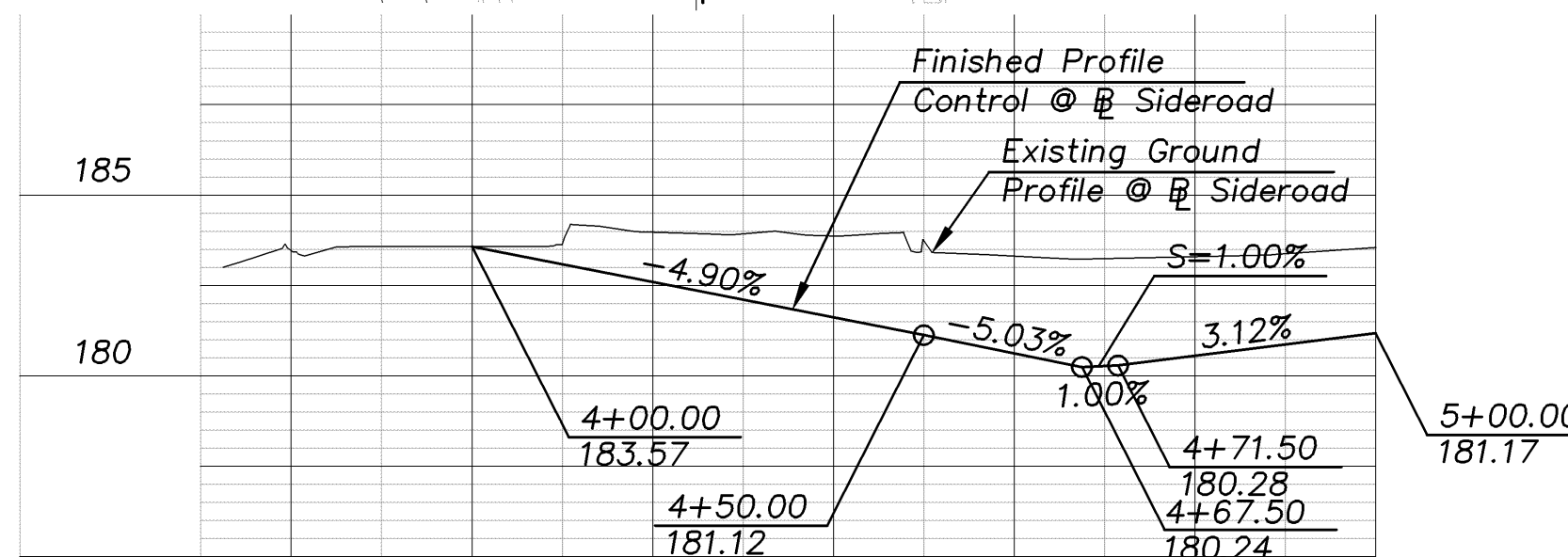
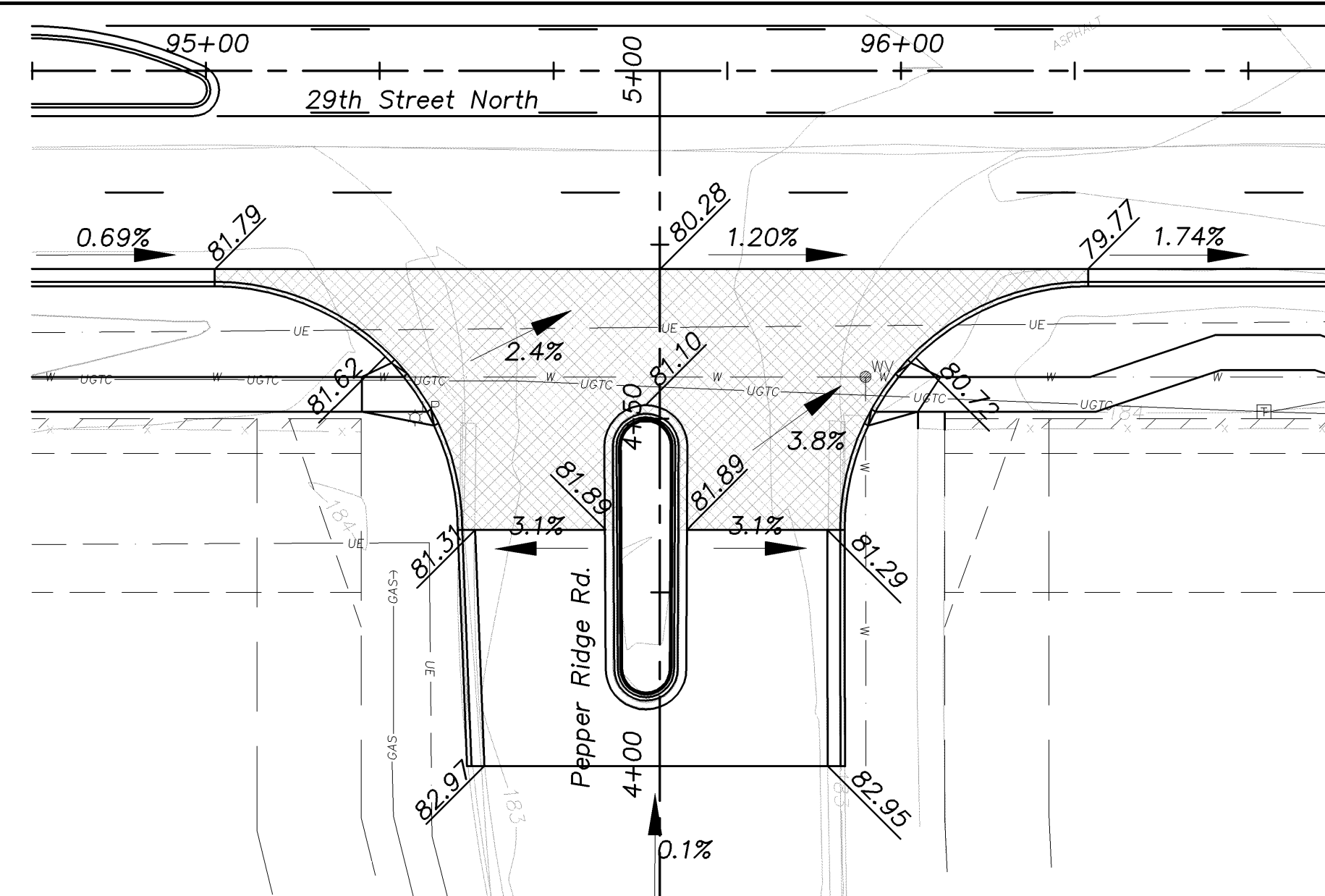
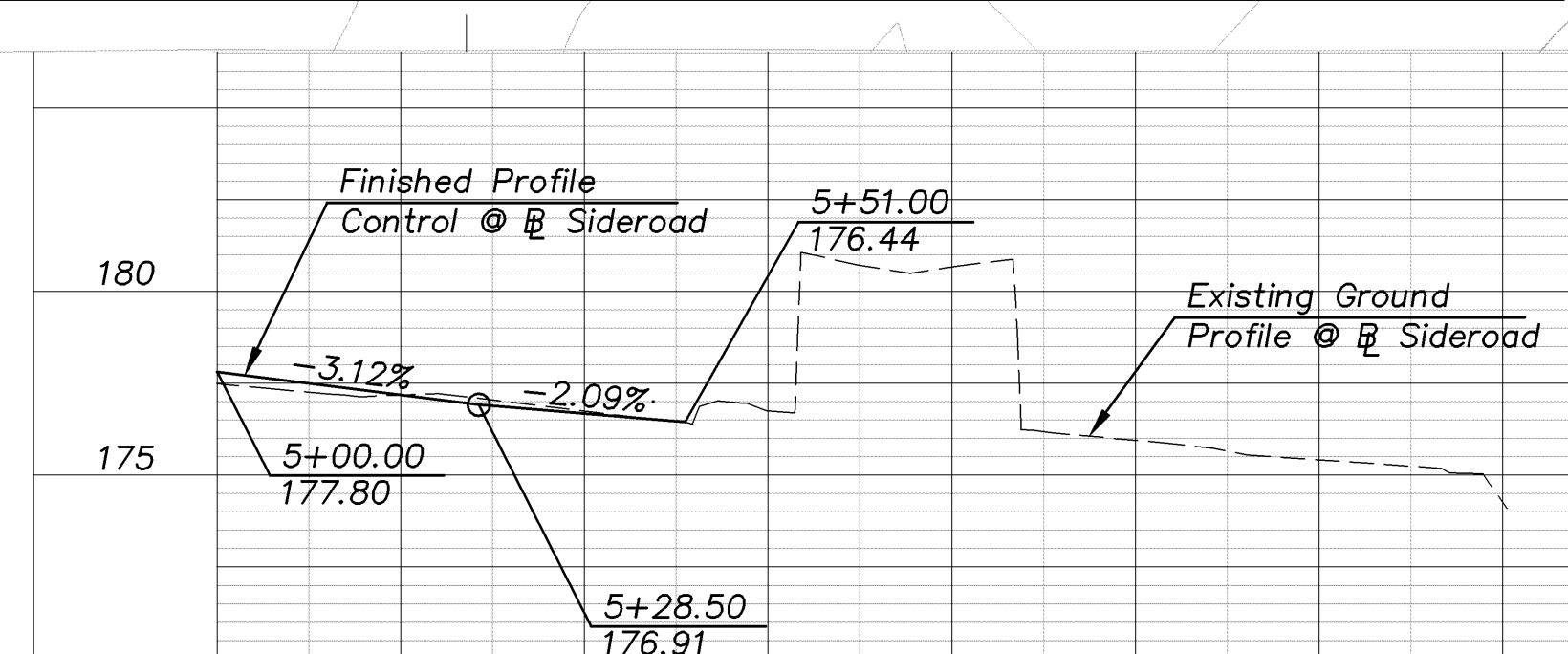
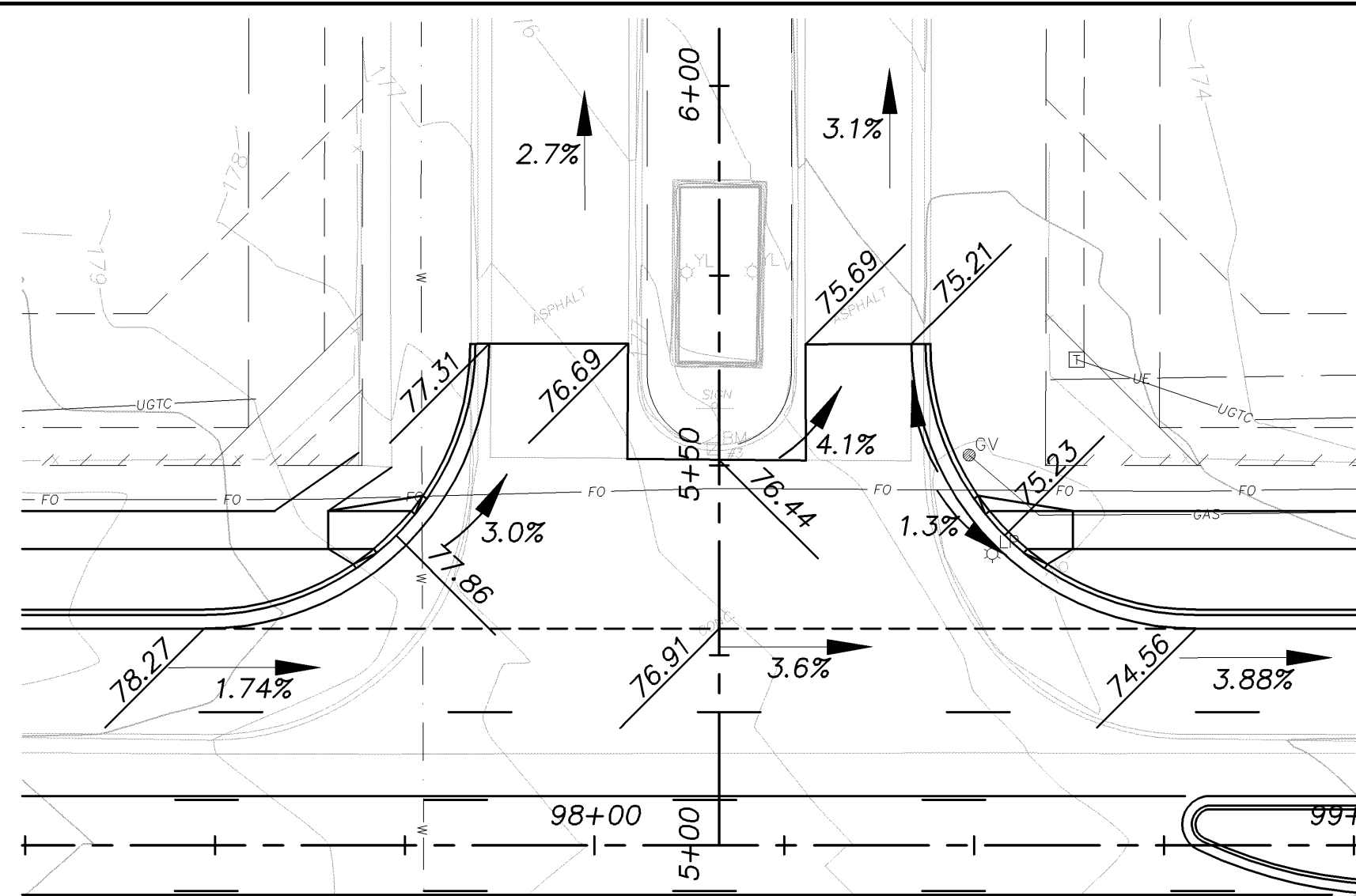


STATE	PROJECT NO.	YEAR	SHEET NO.	TOTAL SHEETS
KANSAS	87 N-0306-01	2005	16	111

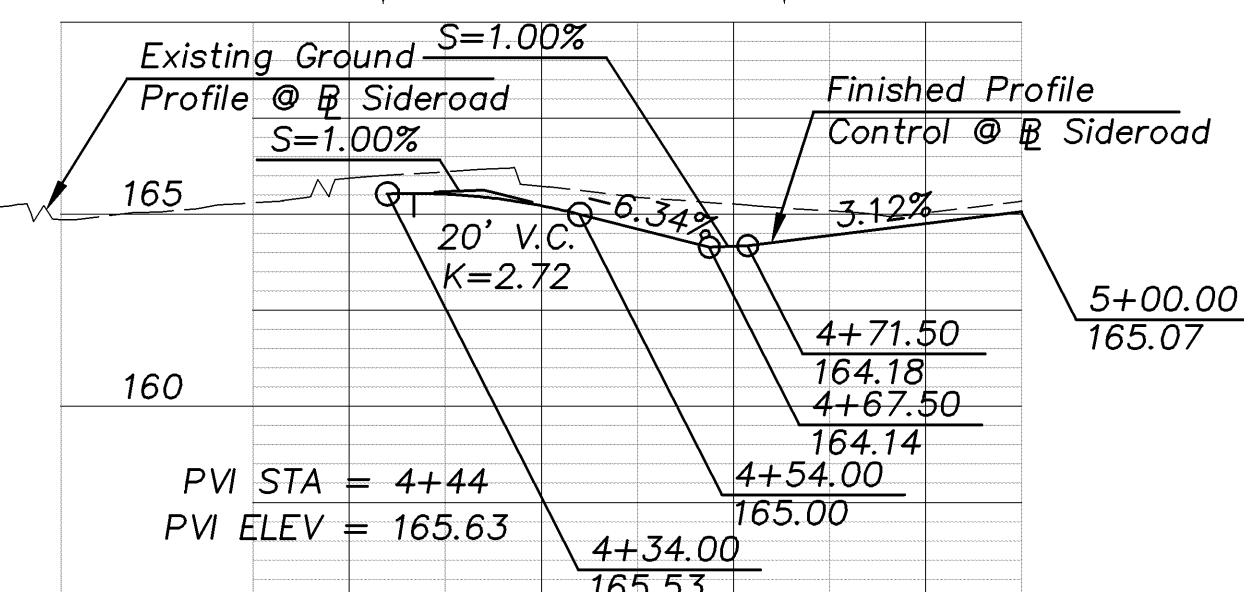
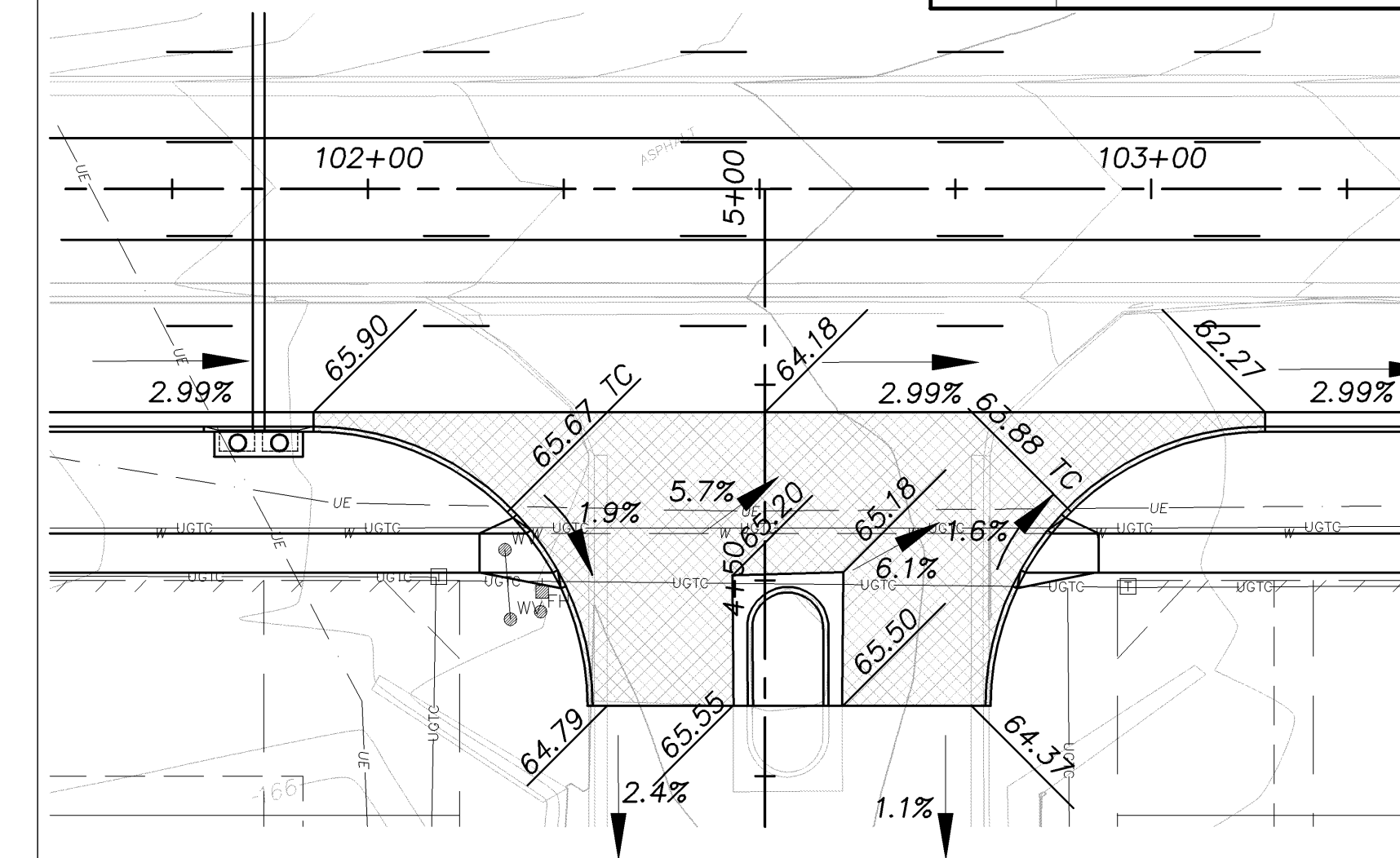
DATE	BY	REVISION



29th Street North/
Pepper Ridge Rd.



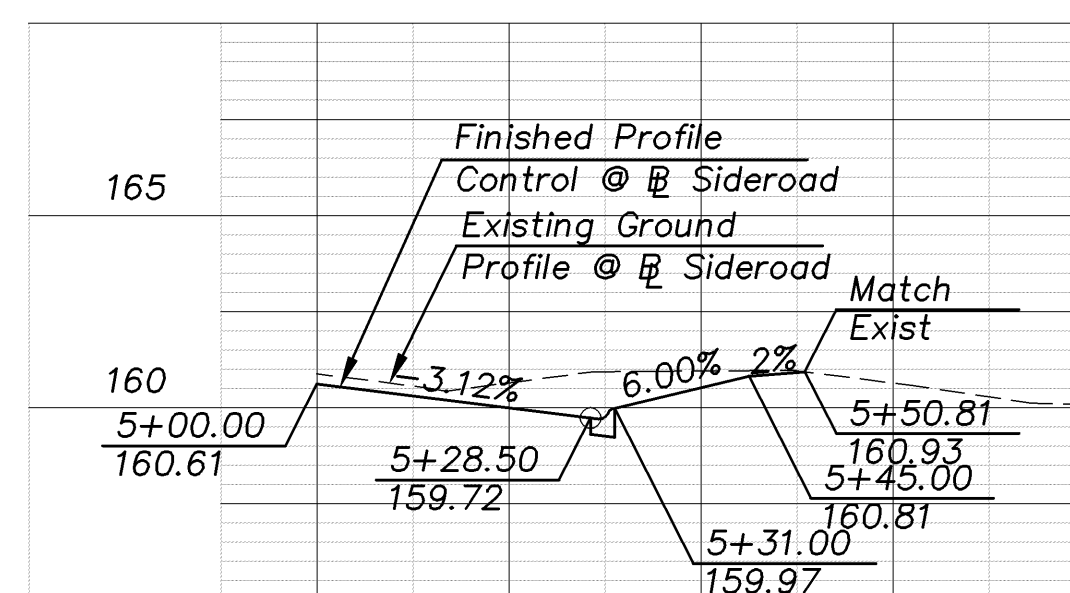
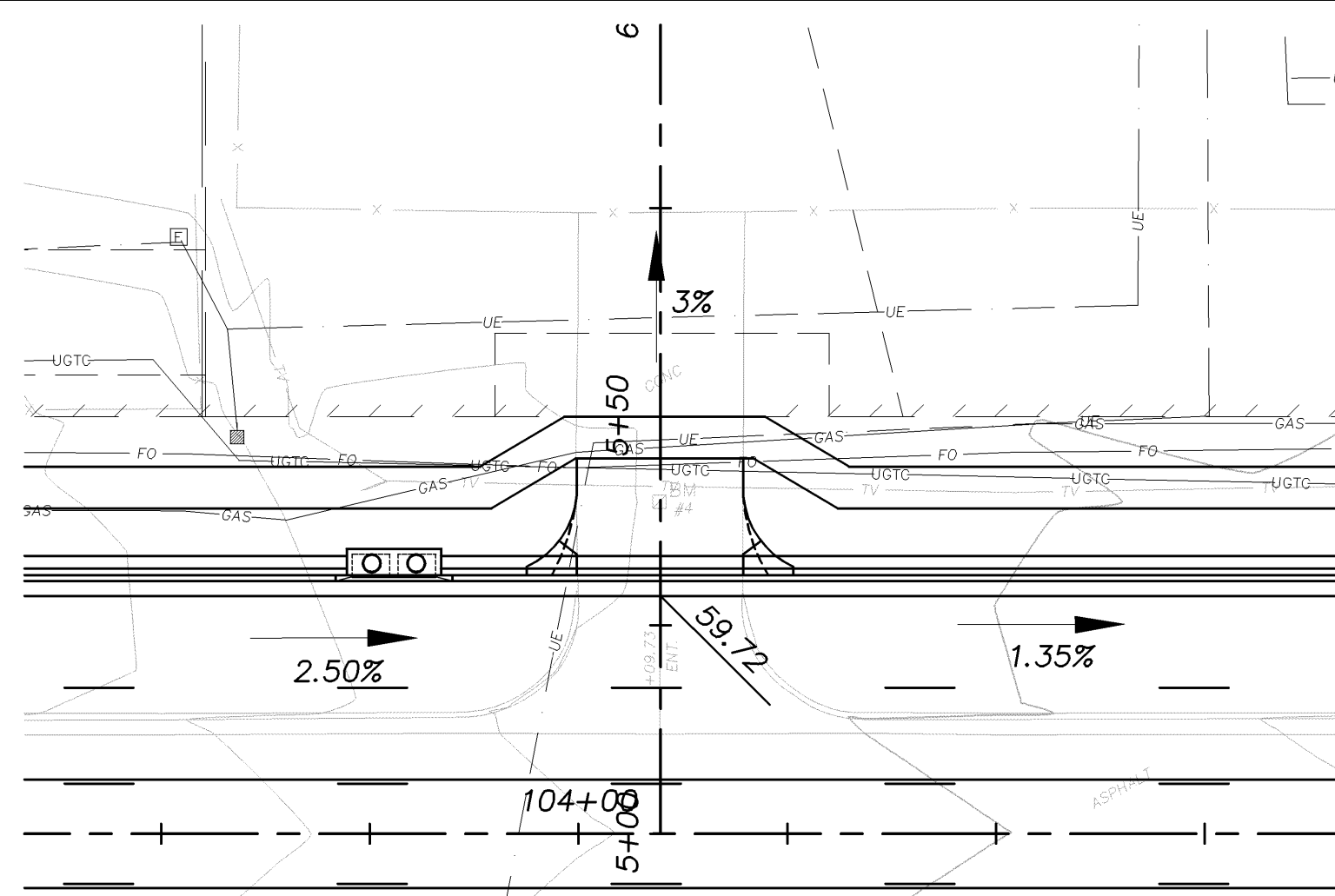
29th Street North/
Pepper Ridge Rd.



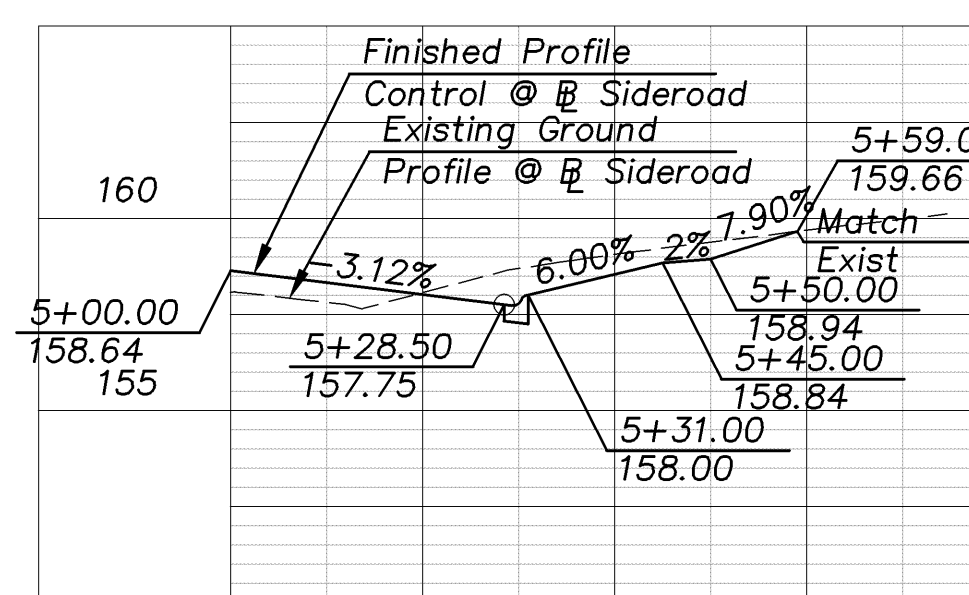
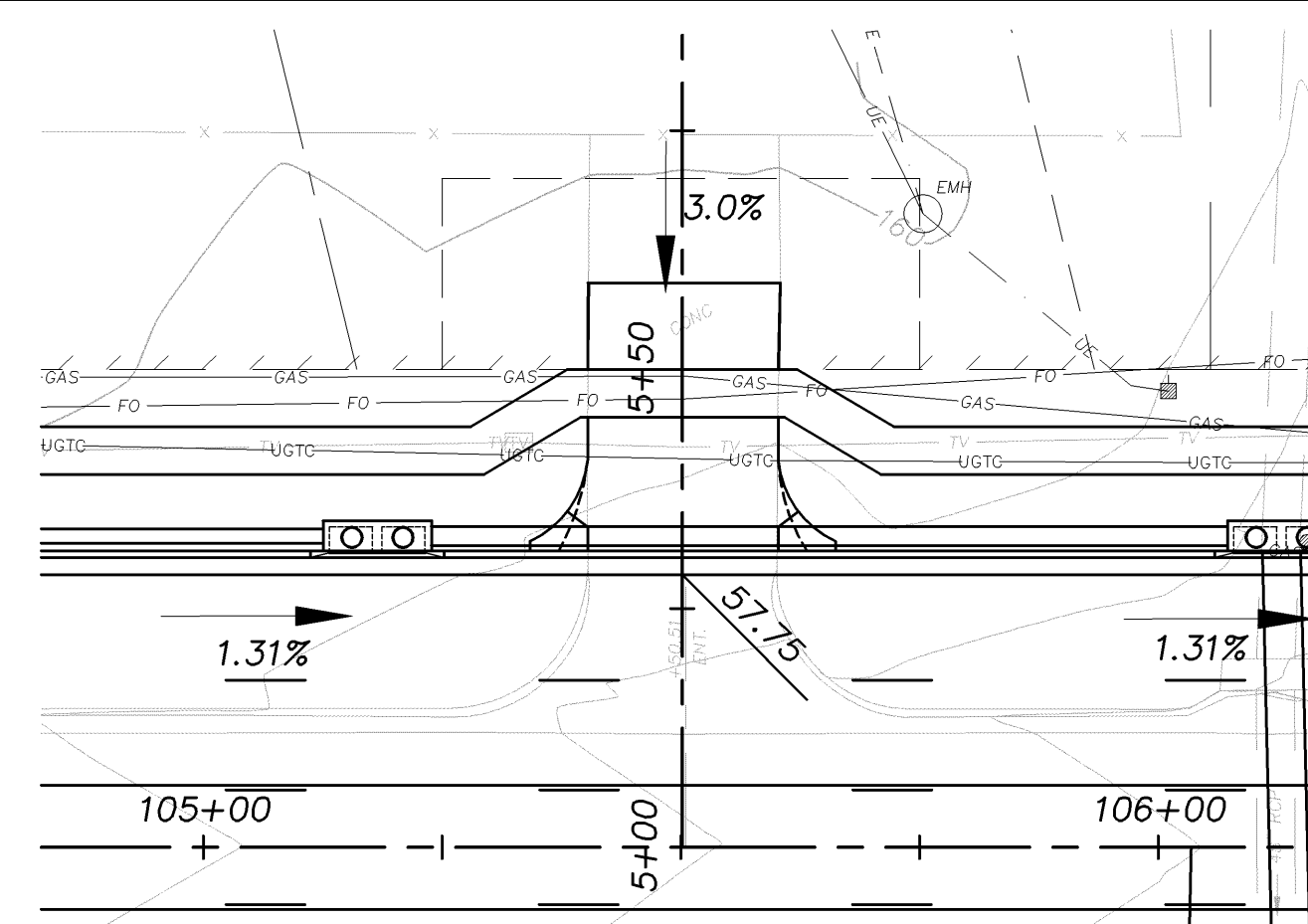
29th Street North/
Fossil Rim

SCALE: 1" = 20'

DATE	BY	REVISION

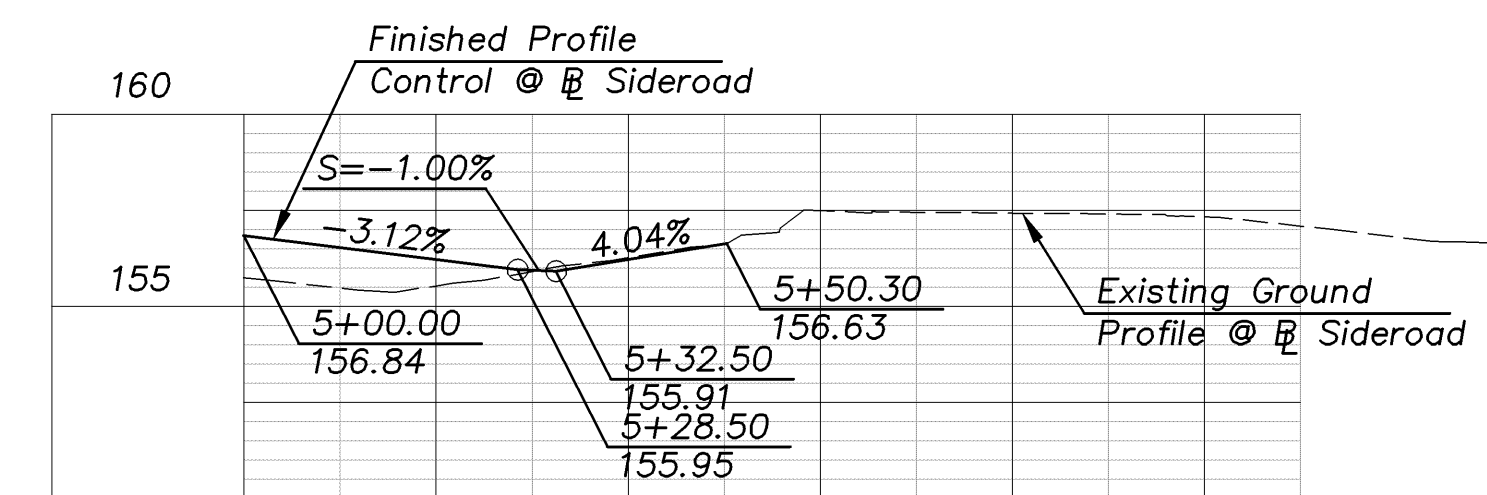
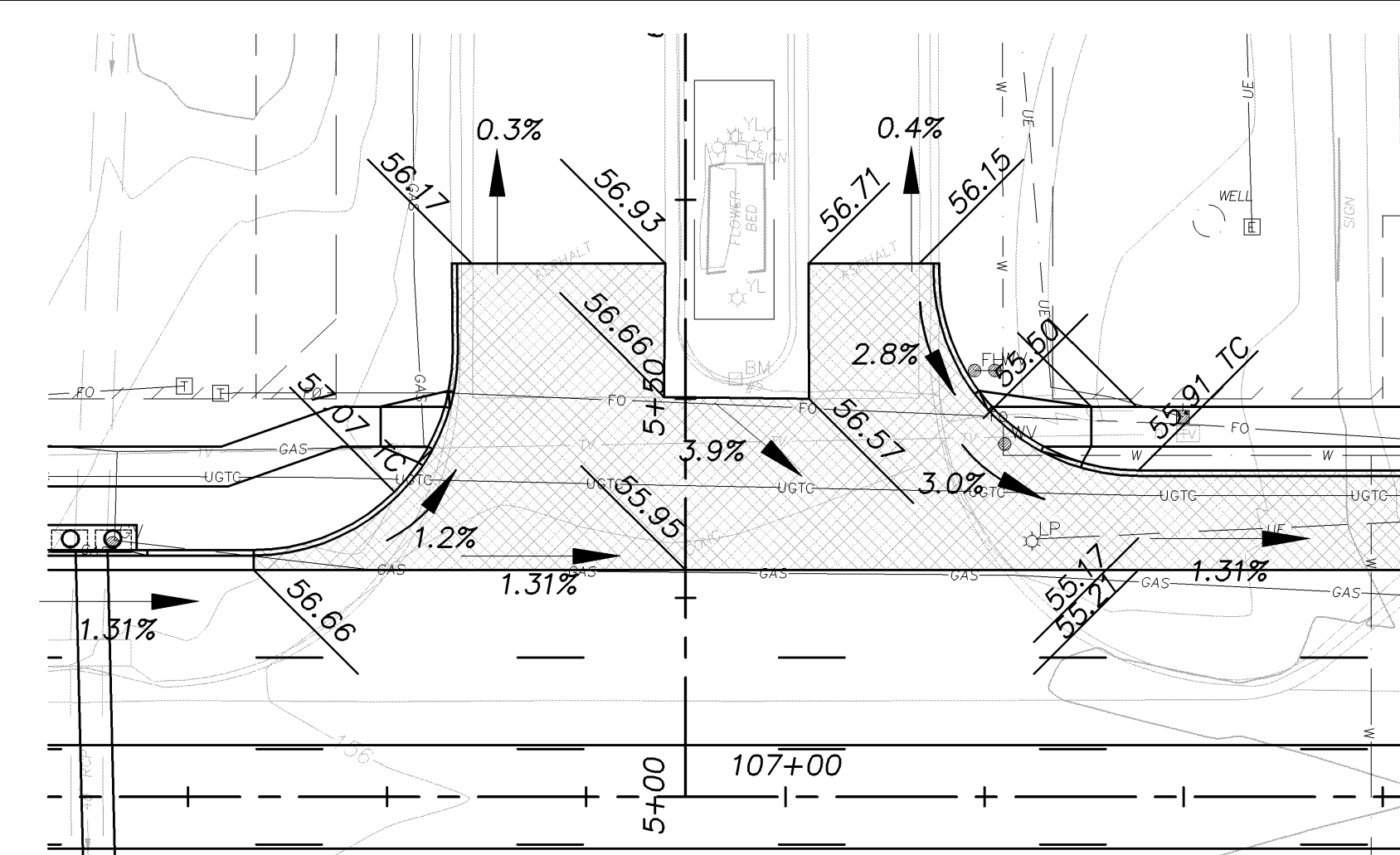


29th Street North/
1st Entrance Lt.



29th Street North/
2nd Entrance Lt.

NOTE:
SOME ELEVATIONS ARE SHOWN WITHOUT FULL ELEVATION.
ALL ELEVATIONS SHOULD BE IN 100'S.



29th Street North/
Lakeridge Rd.

INTERSECTION DETAILS
29TH STREET NORTH