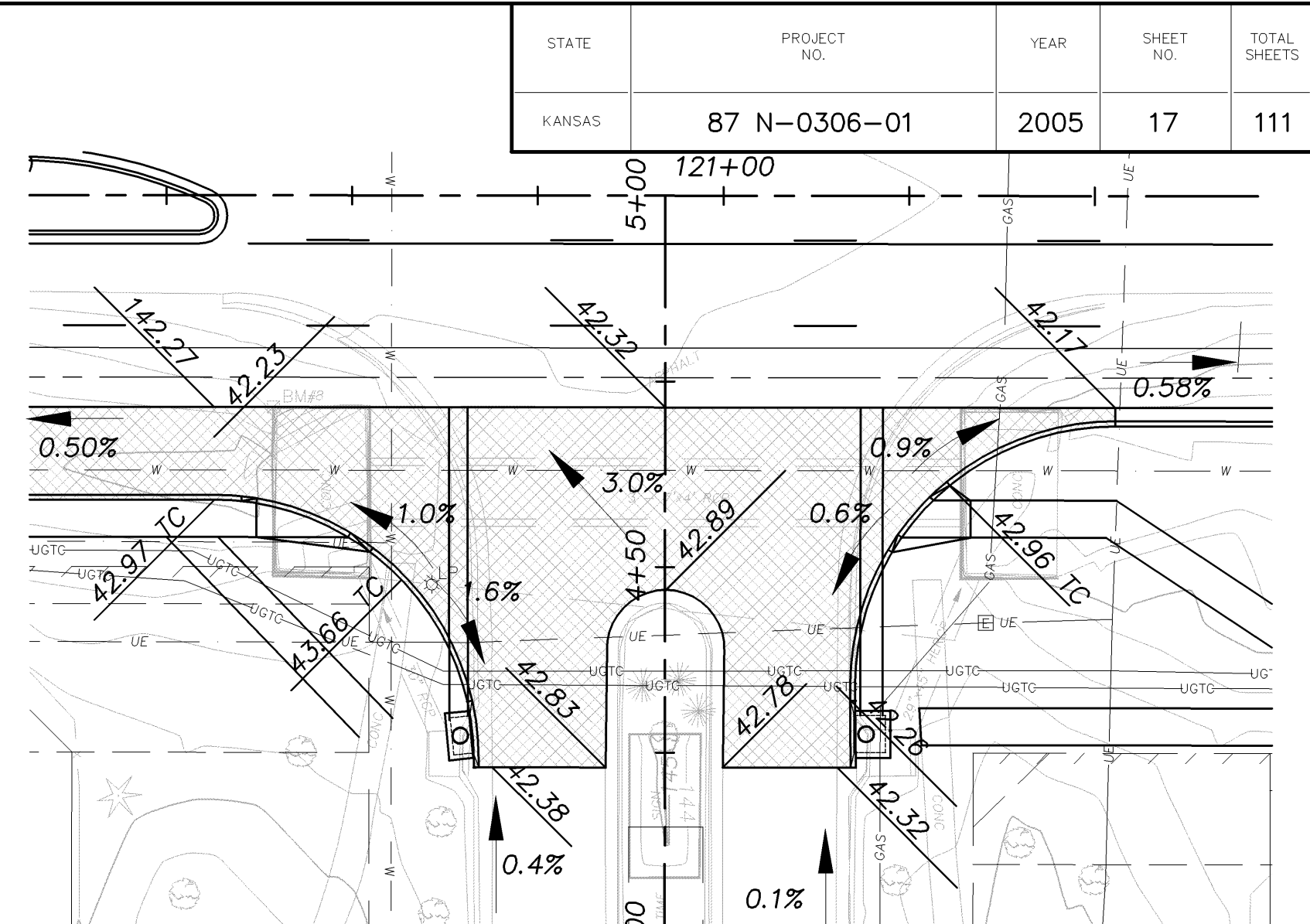
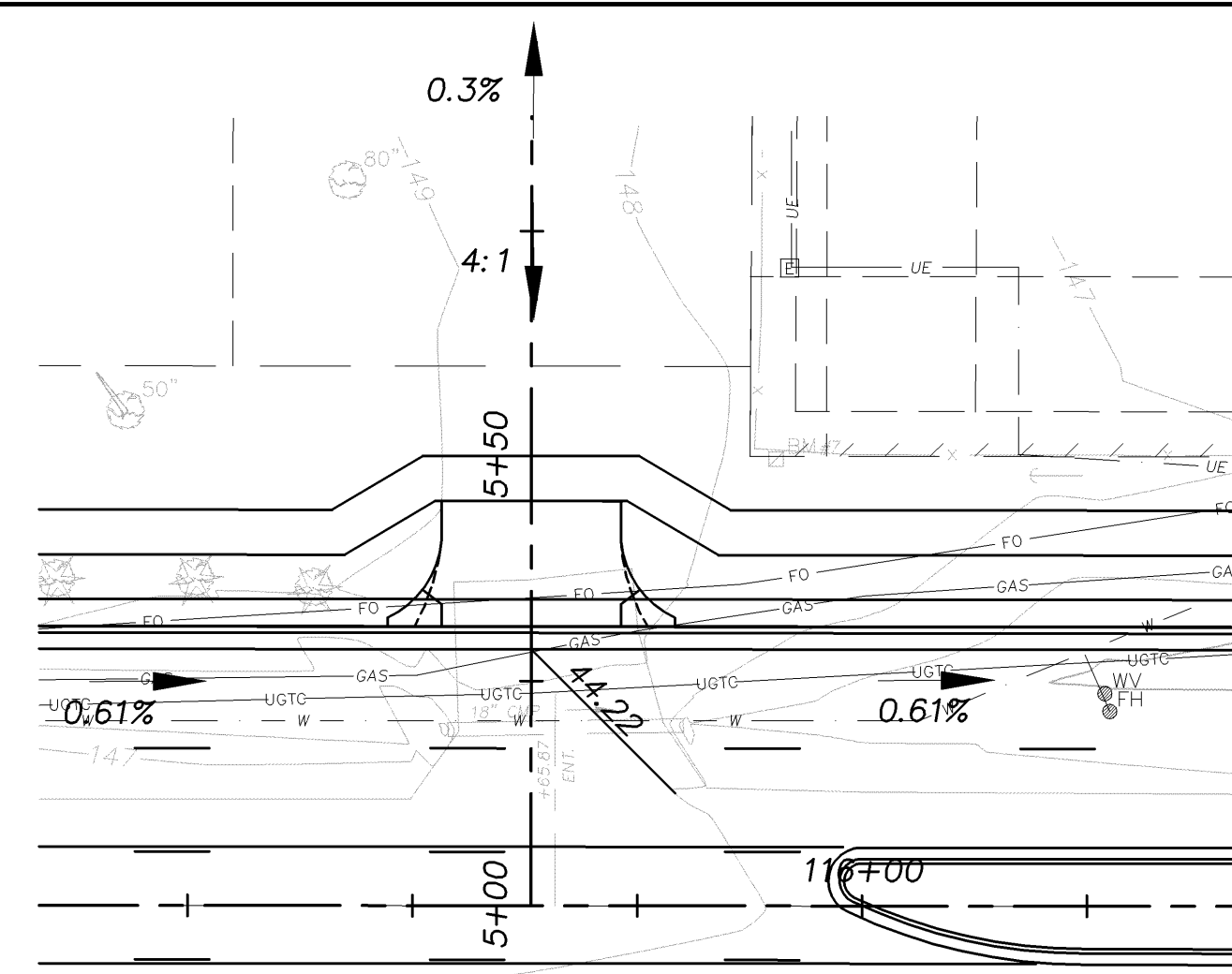
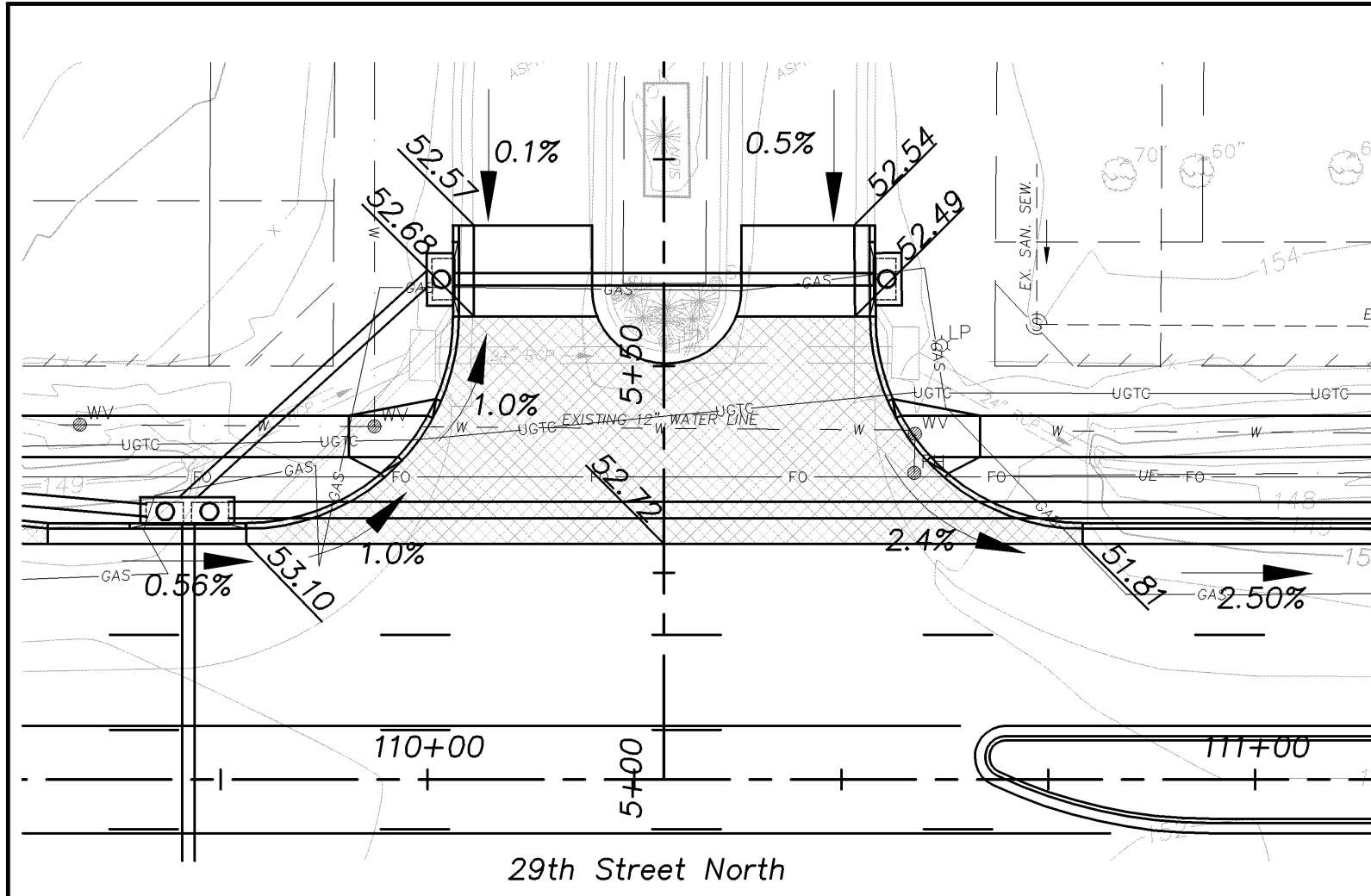
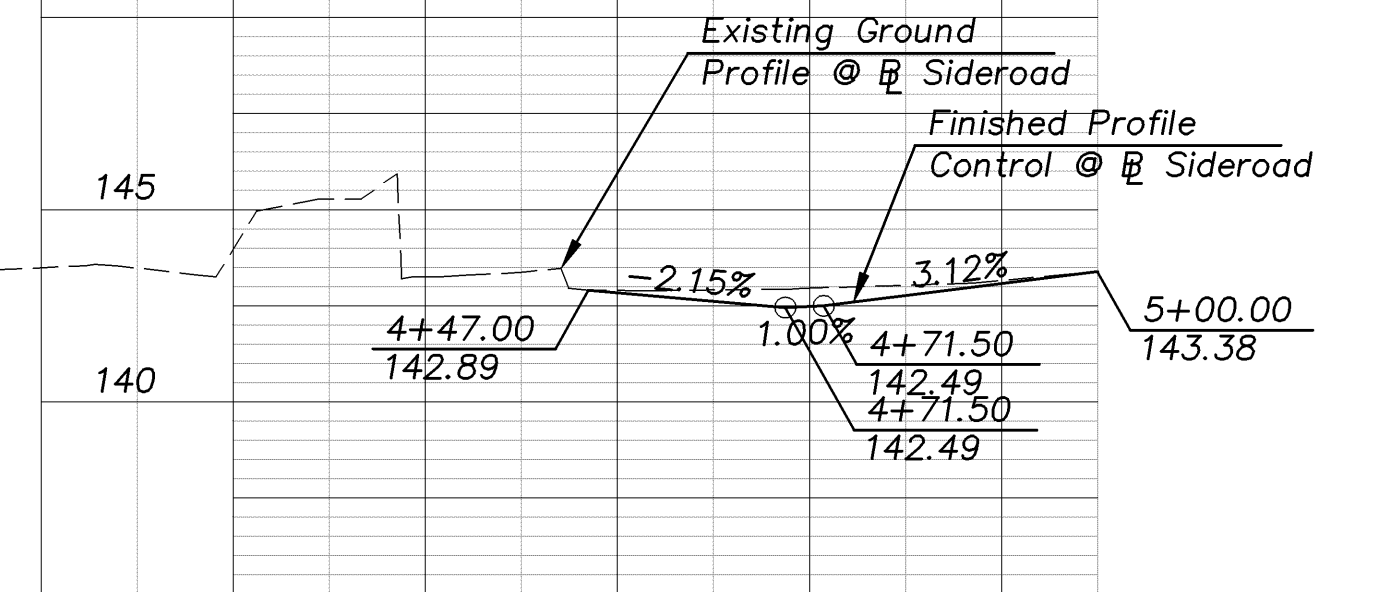
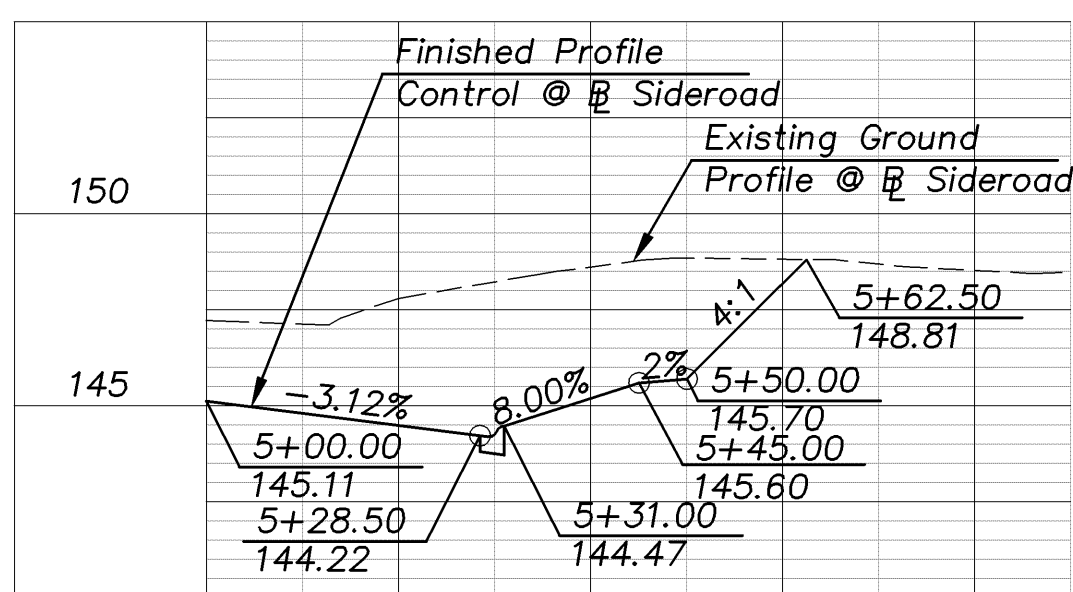
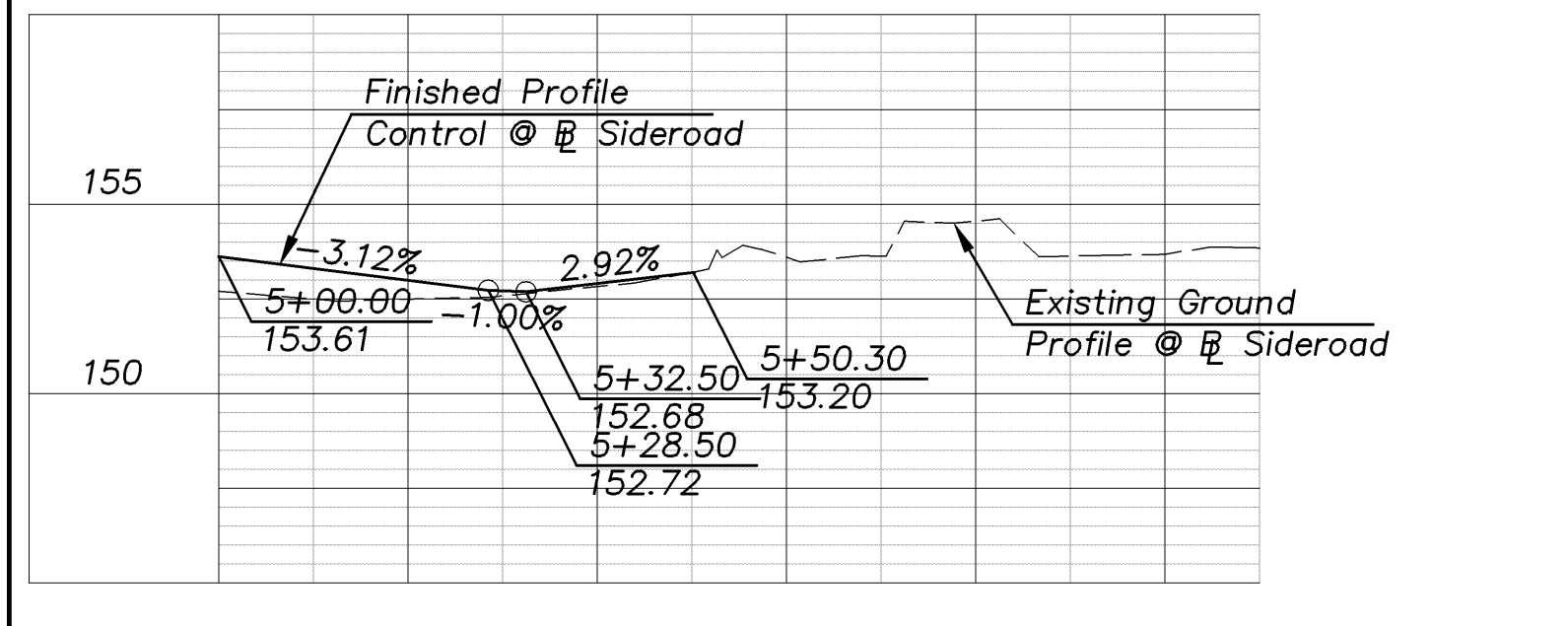


STATE	PROJECT NO.	YEAR	SHEET NO.	TOTAL SHEETS
KANSAS	87 N-0306-01	2005	17	111



DATE: _____
 BY: _____
 SUPERVISED: _____
 NOTE BOOK: _____
 PLOTTED: _____
 ALIGNED CHECKED: _____
 RT. OF WAY CHECKED: _____
 NO. _____

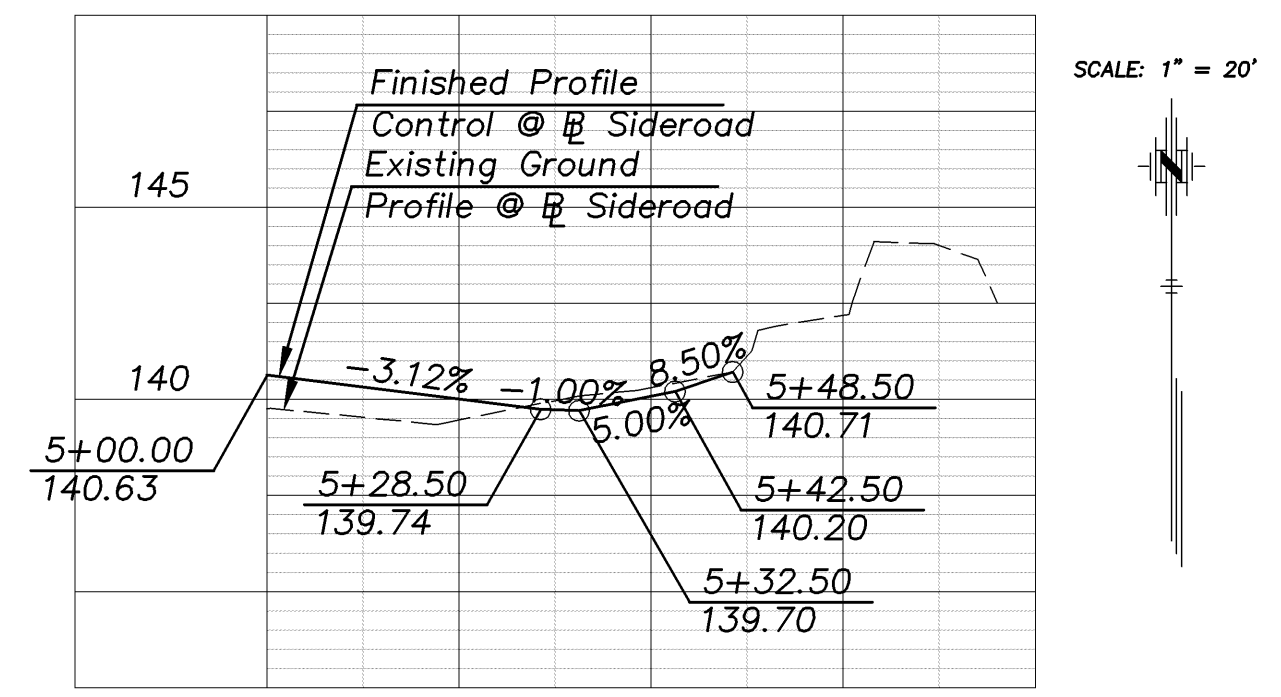
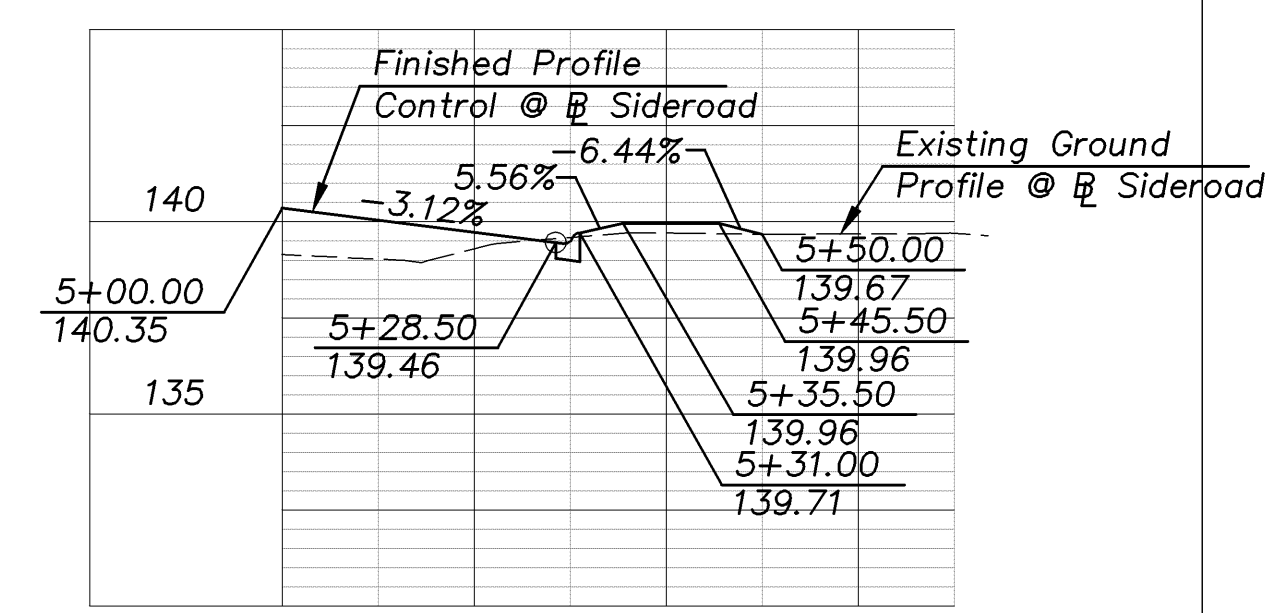
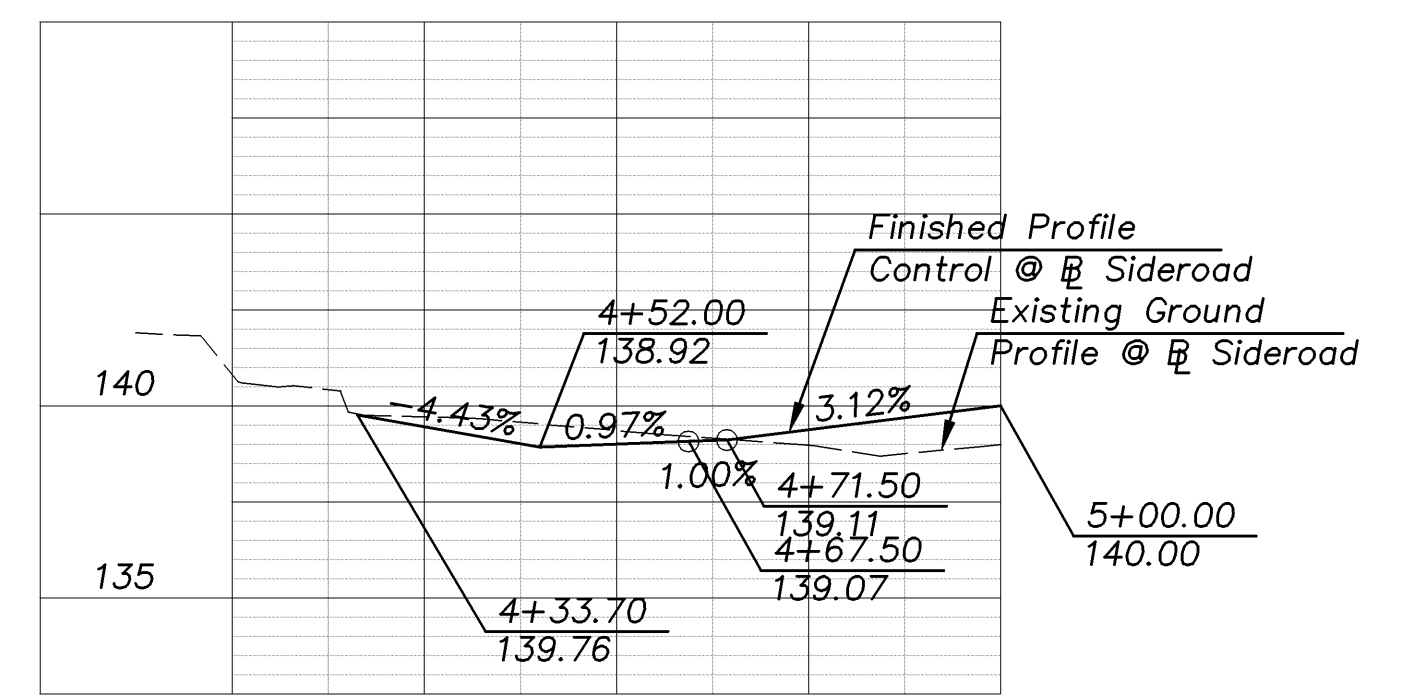
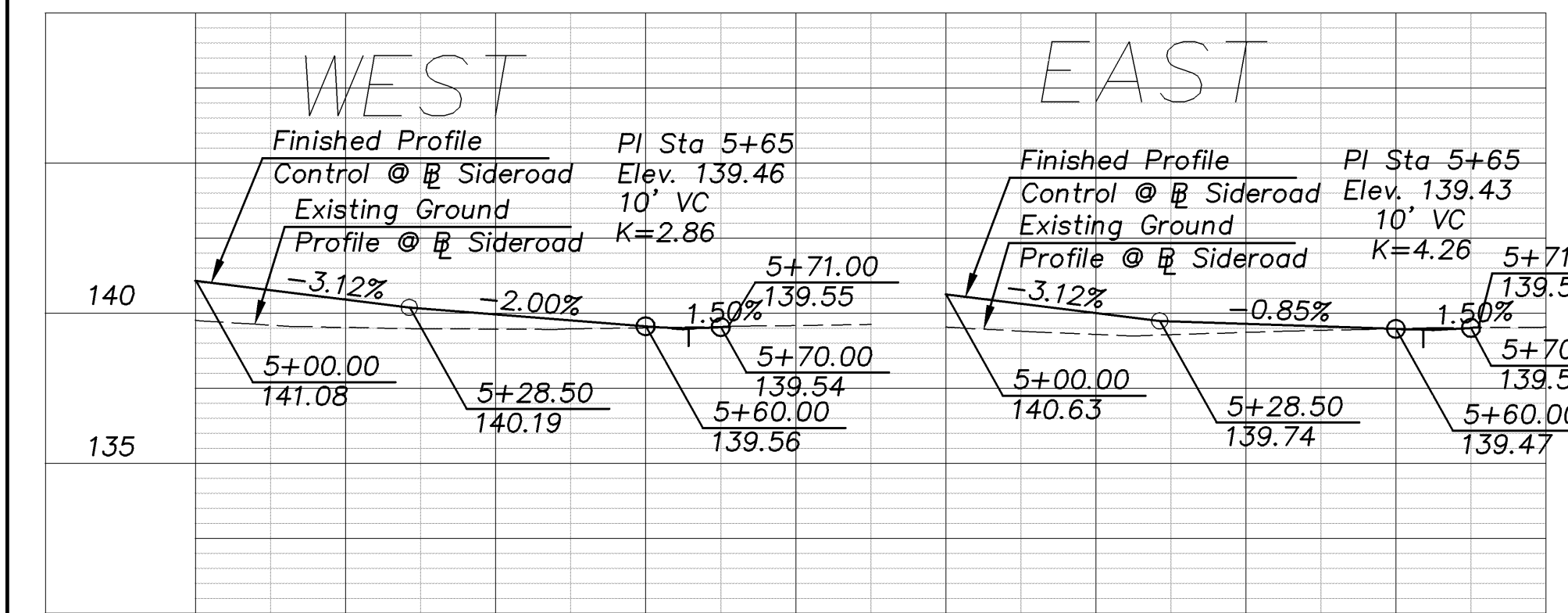
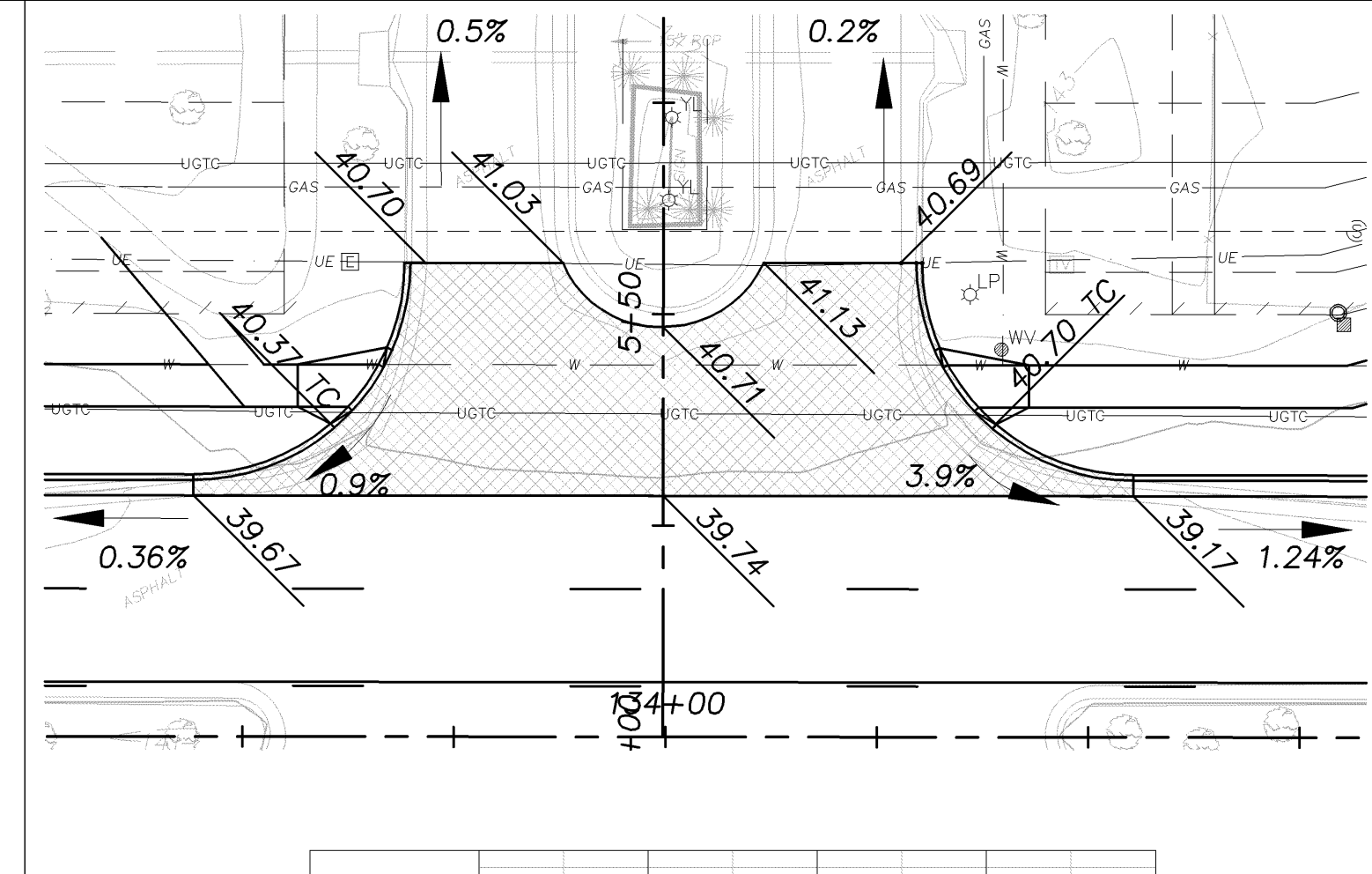
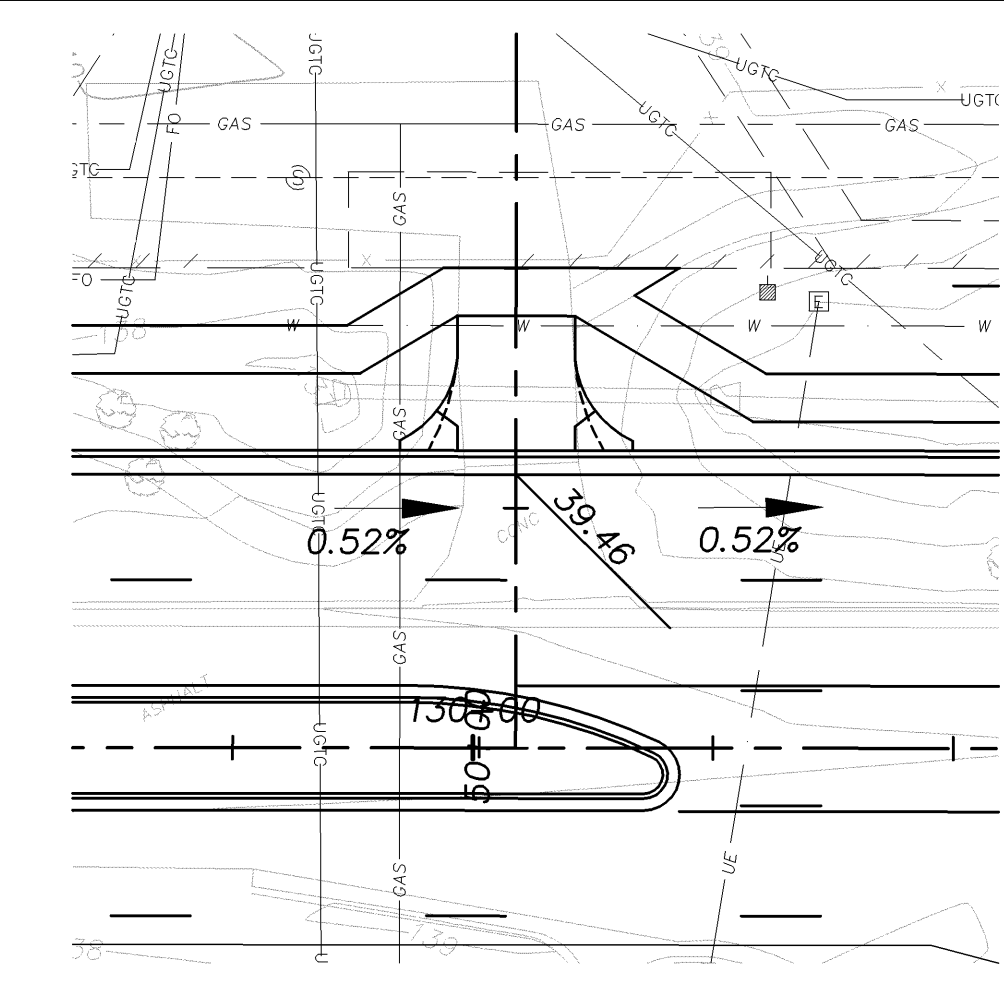
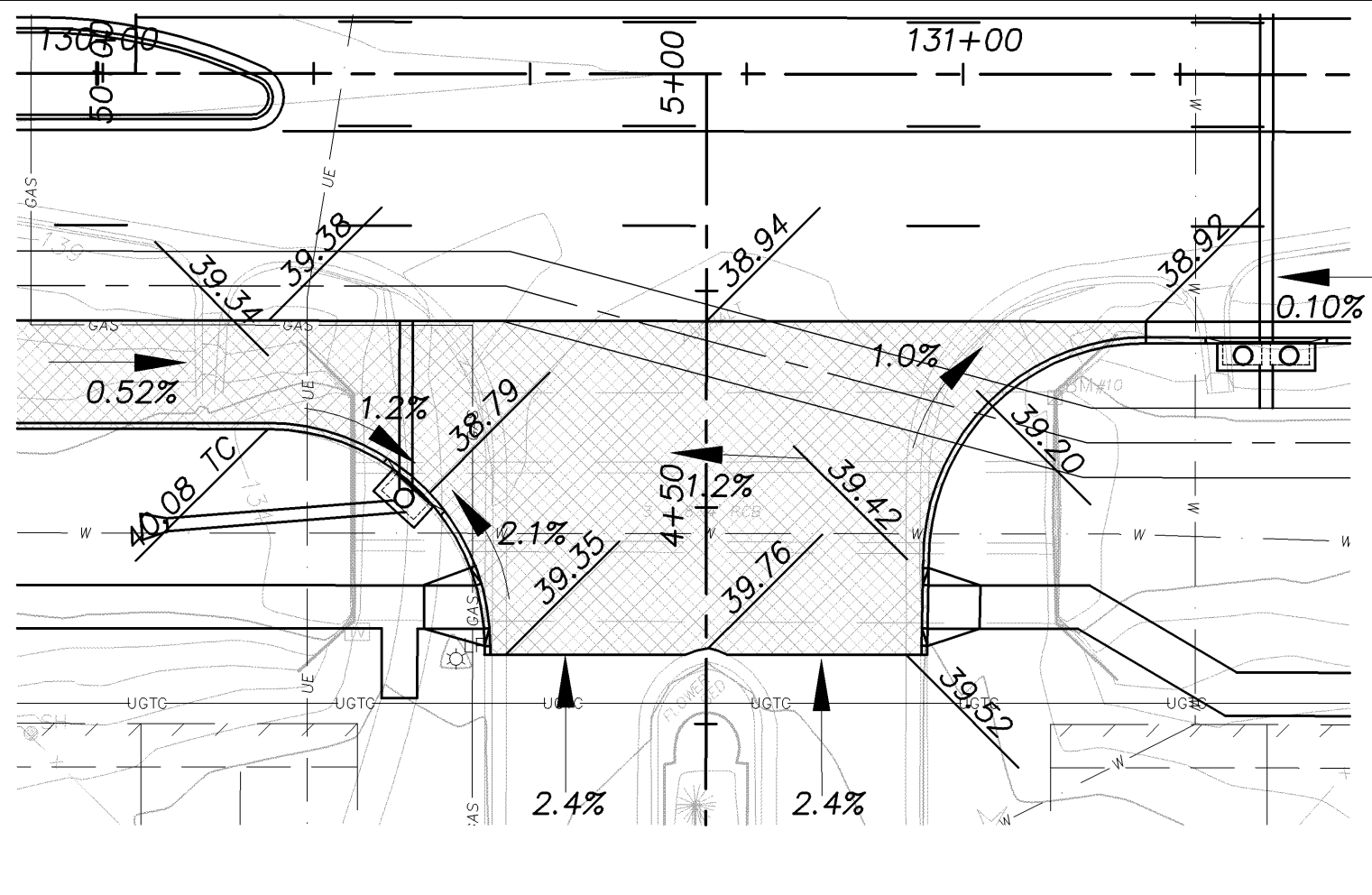
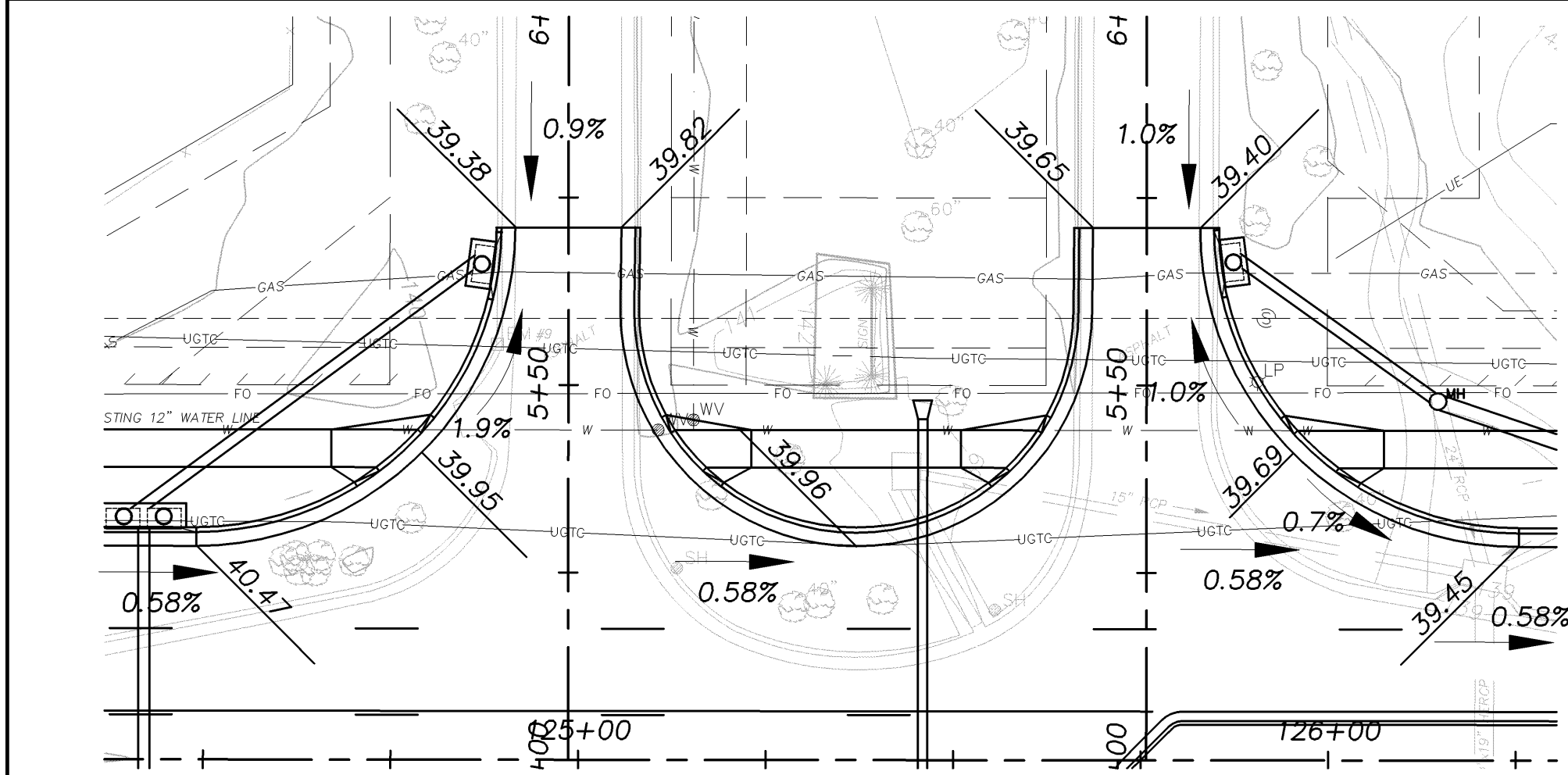


29th Street North/
Topaz Circle

29th Street North/
East Church Ent.

29th Street North/
Tee Time

DATE: _____
 BY: _____
 SUPERVISED: _____
 NOTE BOOK: _____
 PLOTTED: _____
 GRABES CHECKED: _____
 STRUCTURE NOTATIONS CHECKED: _____
 NO. _____



NOTE:
 SOME ELEVATIONS ARE SHOWN WITHOUT
 FULL ELEVATION.
 ALL ELEVATIONS SHOULD BE IN 100'S.



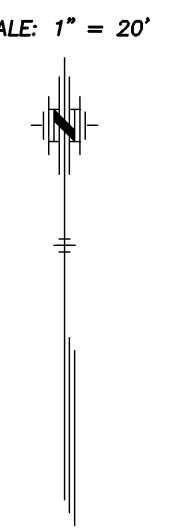
29th Street North/
Forest Lakes

29th Street North/
Wild Rose

29th Street North/
Ent. 130+04.48 Lt.

29th Street
North/
Wild Rose

INTERSECTION DETAILS
29TH STREET NORTH



J:\2003PROJ\03546\DWG\03546-INTER02