



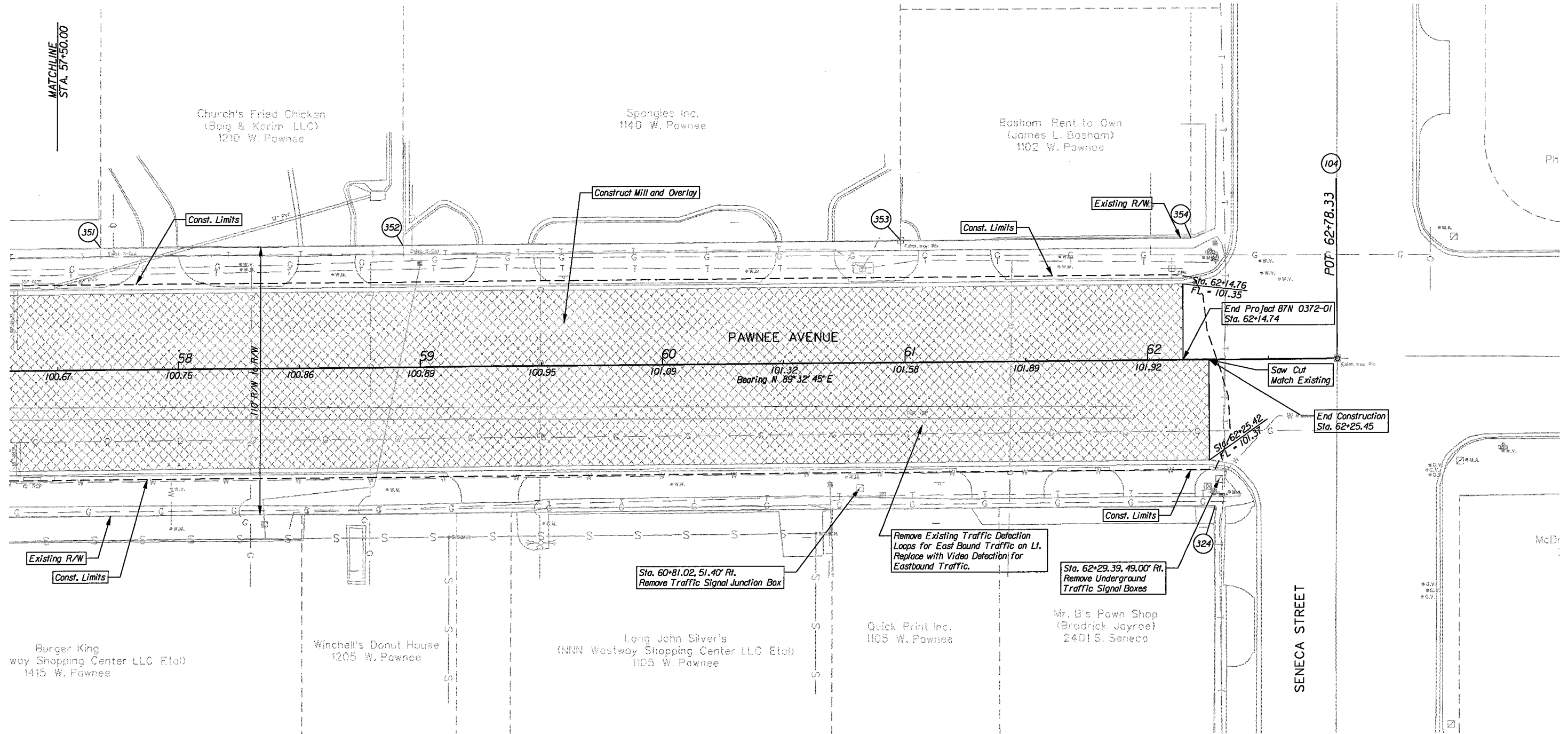


Bench Mark - City of Wichita SW Corner of Intersection,
 Located on Traffic Control Base.
 Elev. = 104.76

Legend

-  Sidewalk Removal
-  Full Depth Pavement Removal and Widening
-  Construct 2" Mill and Overlay
-  Match Existing

Scale
 Horizontal 1" = 20'



CITY OF WICHITA	
PAWNEE STREET MERIDIAN AVE. TO SENECA ST.	
PLAN SHEET STA. 57+50.00 TO STA. 62+78.32	
WICHITA	KANSAS
DESIGNED: J.R.L.	DRAWN: D.A.N.
CHECKED: B.A.L.	DATE: 9/11/2006
SCALE: 1"=20'	SHEET NO: 13

TRANSYSTEMS CORPORATION
 245 North Waco, Suite 420
 Wichita, Kansas 67202

g:\w04\0011\Road\pp09.sht
 9/11/2006 2:17:13 PM