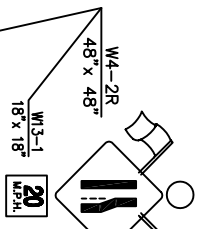
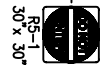
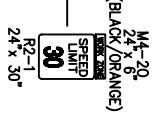
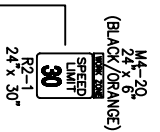
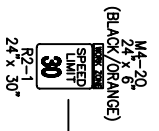
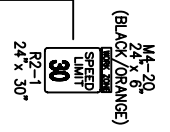
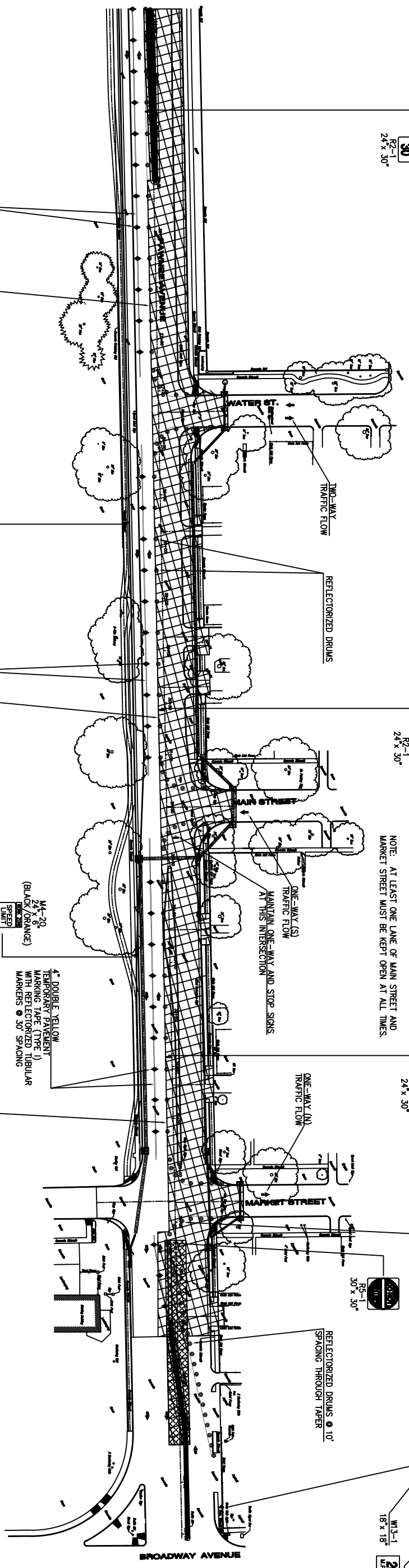
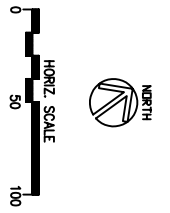


REQUIRED SUB-PHASES OF CONSTRUCTION DURING PHASE II
 PHASE II CONSTRUCTION WILL RESULT IN THE COMPLETION OF THE NORTH LANES WITH CURB & GUTTER FOR PAVEMENT. PHASE II CONSTRUCTION WILL BE COMPLETED DURING THE PROJECT. ALL PHASING OF TRAFFIC CONTROL SHALL BE APPROVED BY THE FIELD ENGINEER.

| CONSTRUCTION ACTIVITY: | TRAFFIC CONTROL REQUIREMENTS: |
|---|---|
| PHASE 2A CONSTRUCT NORTH LANES WITH COMBINED CURB & GUTTER AND ONE EAST BOUND LANE FROM THE WEST END OF THE PROJECT TO THE EAST END OF PALMSIDE. | MAINTAIN ONE WEST BOUND LANE, AND ONE EAST BOUND LANE IN PAVEMENT. |
| PHASE 2B CONSTRUCT NORTH LANES WITH COMBINED CURB & GUTTER FOR PAVEMENT FROM WEST LINE OF PROJECT TO THE EAST END OF PALMSIDE. | MAINTAIN ONE WEST BOUND LANE, AND ONE EAST BOUND LANE IN PAVEMENT. |
| PHASE 2C CONSTRUCT NORTH LANES WITH COMBINED CURB & GUTTER FOR PAVEMENT FROM EAST EDGE OF PALMSIDE TO HERMAN HILL PARK ENTRANCE. | MAINTAIN ONE WEST BOUND LANE, AND ONE EAST BOUND LANE IN PAVEMENT. |
| PHASE 2D CONSTRUCT NORTH LANES AND CENTER MEDIAN WITH COMBINED CURB & GUTTER FROM EAST EDGE OF PALMSIDE TO MARKET STREET TO WEST EDGE WATER. | MAINTAIN ONE WEST BOUND LANE, AND ONE EAST BOUND LANE IN PAVEMENT. |
| PHASE 2E CONSTRUCT NORTH LANES WITH COMBINED CURB & GUTTER FROM WEST EDGE WATER STREET TO EAST END OF PROJECT. | MAINTAIN ONE WEST BOUND LANE, AND ONE EAST BOUND LANE IN PAVEMENT. MAINTAIN TEMPORARY ASPHALT PAVED BY FIELD ENGINEER MEDIAN EAST OF MARKET STREET. |



- LEGEND:**
- TRAFFIC FLOW (FOR PLAN USE ONLY)
 - REFLECTORIZED DRUMS @ 30' SPACING OR AS NOTED
 - REFLECTORIZED TUBES @ 30' SPACING OR AS NOTED
 - ▬ TYPE III BARRICADE WITH TYPE A LOW INTENSITY FLASHERS
 - SIGN
 - ▭ PHASE II WORK AREA

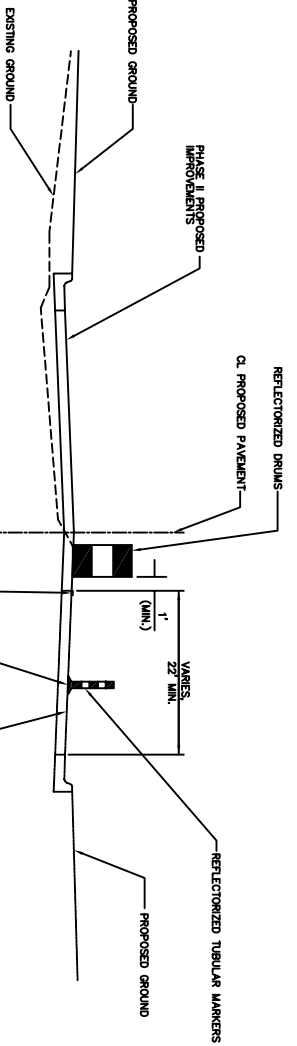
NOTE: AT LEAST ONE LANE OF MAIN STREET AND MARKET STREET MUST BE KEPT OPEN AT ALL TIMES.

4" DOUBLE YELLOW TEMPORARY PAVEMENT MARKING TAPE (TYPE I) WITH REFLECTORIZED TUBULAR MARKERS @ 30' SPACING

4" SOLID WHITE TEMPORARY PAVEMENT MARKING TAPE (TYPE I)

4" SOLID WHITE TEMPORARY PAVEMENT MARKING TAPE (TYPE I)

4" DOUBLE YELLOW TEMPORARY PAVEMENT MARKING TAPE (TYPE I) WITH REFLECTORIZED TUBULAR MARKERS @ 30' SPACING



| COUNTY | STATE | PROJECT NUMBER | FISCAL YEAR | SHEET NO. | TOTAL SHEETS |
|----------|--------|----------------|-------------|-----------|--------------|
| SEDGWICK | KANSAS | 87 N-0237-01 | 2006 | 53 | 78 |

YOUNG & ASSOCIATES, P.A.
 Civil and Environmental Engineers
 100 S. Georgie, Derby, KS 67037
 Tel: (316)788-2552
 Fax: (316)788-4408

TRAFFIC CONTROL PLAN PHASE II
 Paving & Storm Sewer Improvements
 City of Wichita
 Sedgwick County, Kansas

scale: as noted
 drawn by: dds
 checked by: cry
 date: Mar. 2006
 P/N: 04-179
 REVISIONS: