| F.H.W.A. REGION NO. | STATE | PROJECT NO. | YEAR | SHEET NO. | TOTAL SHEETS |
|---|---|---|---|---|---|
| 7 | KANSAS | 54-87 K-8258-07 | 2004 | 53 | 101 |

Scale: 1:500

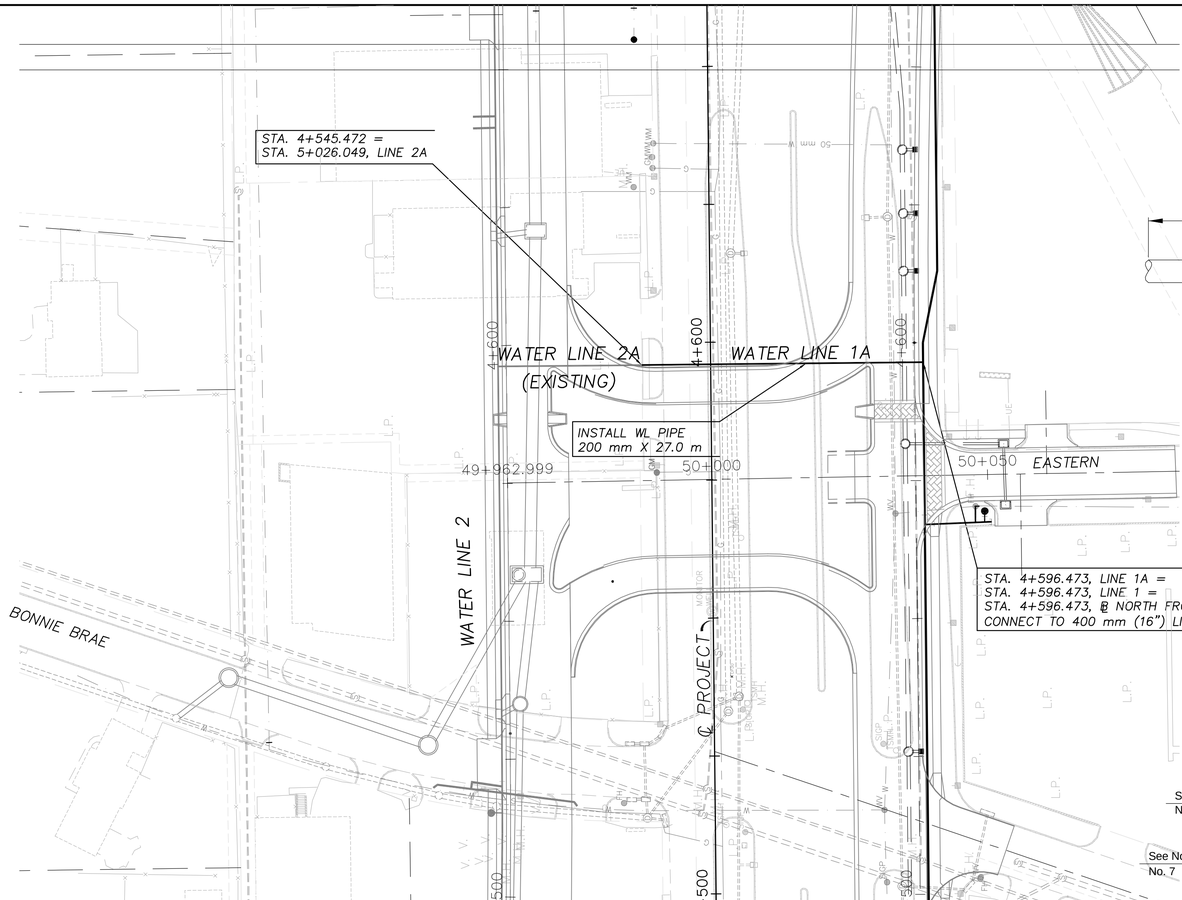


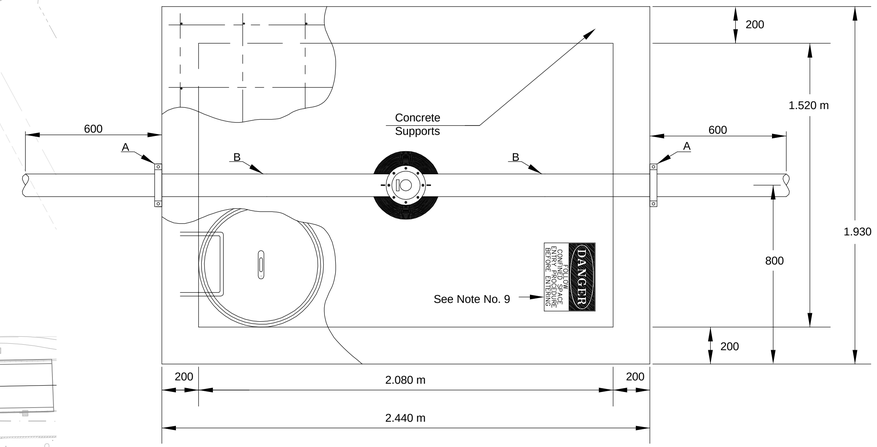


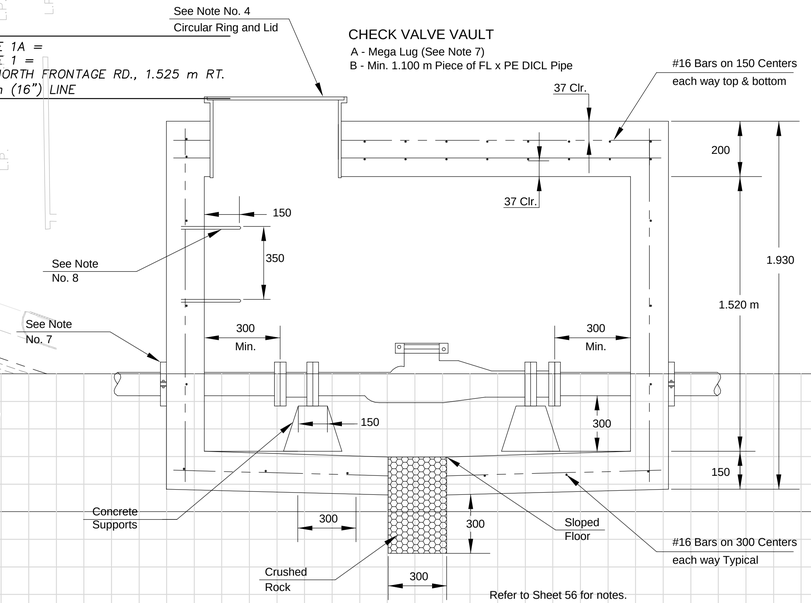


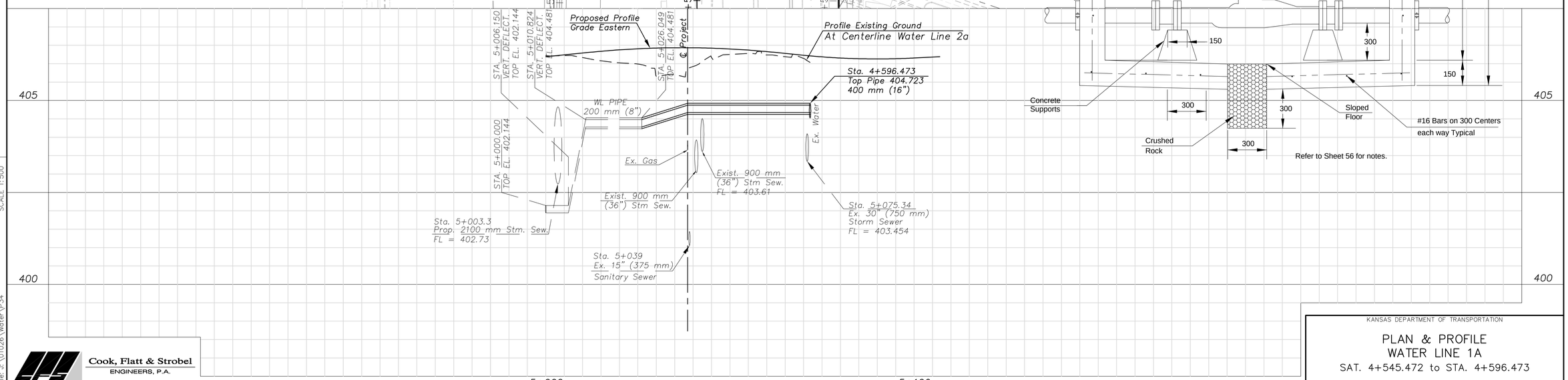


| | BY | DATE |
|---|---|---|
| REFERENCE NOTED | | |
| REFERENCE CHECKED | | |

Drawn by: Plotted:
File: J:\01026\Water\P34 SCALE 1:500

Cook, Flatt & Strobel
ENGINEERS, P.A.

KANSAS DEPARTMENT OF TRANSPORTATION

# PLAN & PROFILE
# WATER LINE 1A
## SAT. 4+545.472 to STA. 4+596.473

City Of Wichita Sedgwick, Co.



J:\00011ph2\S Ftg Rd Paving\WaterP11.dwg 6/23/2004 9:23:45 AM CST