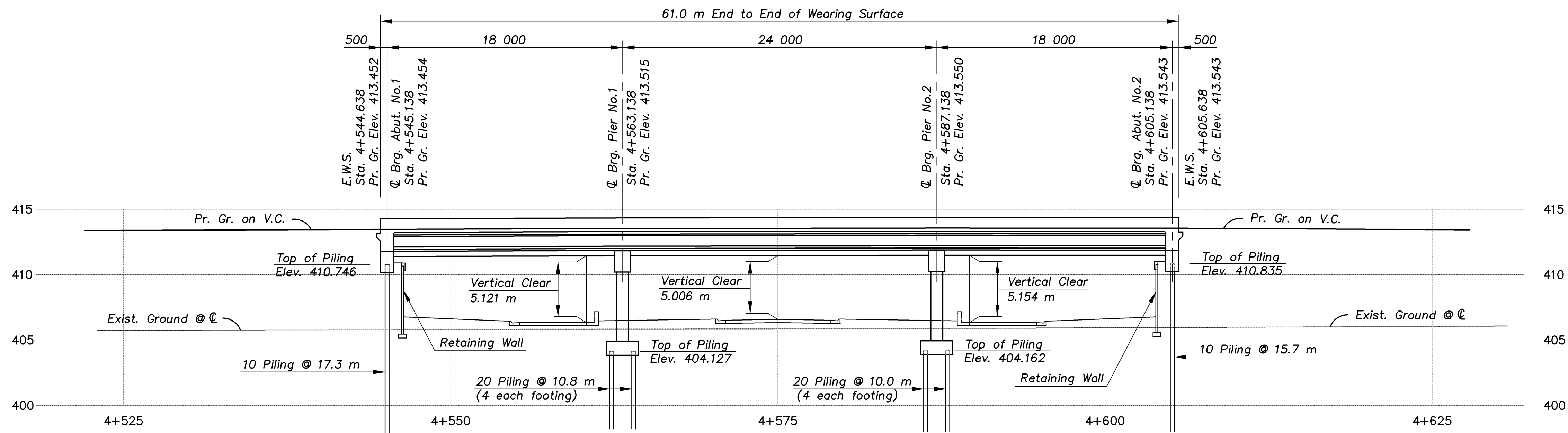


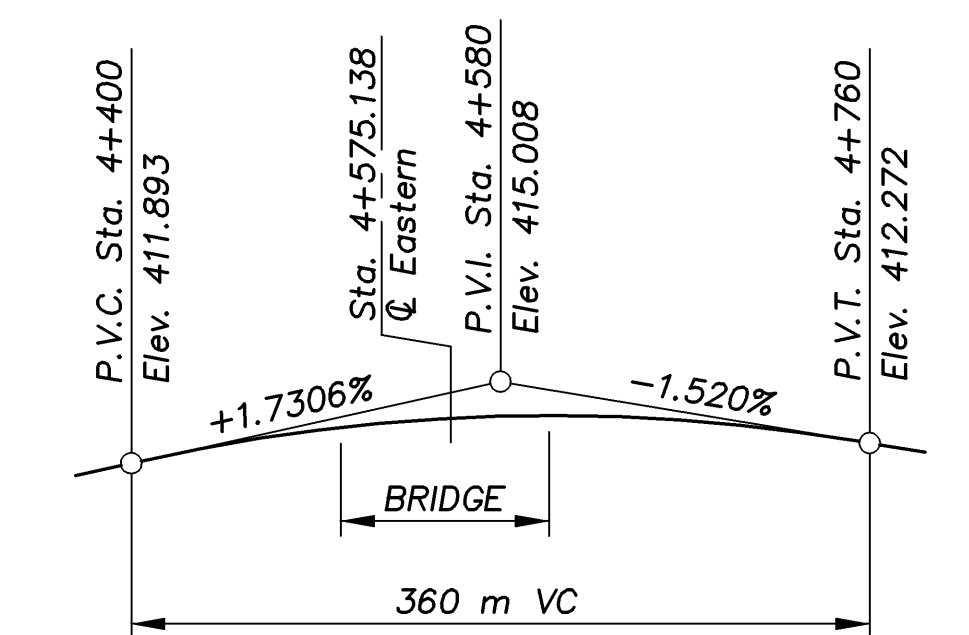
STATE	PROJECT NO.	YEAR	SHEET NO.	TOTAL SHEETS
KANSAS	54-87 K-8258-08	2005	81	223



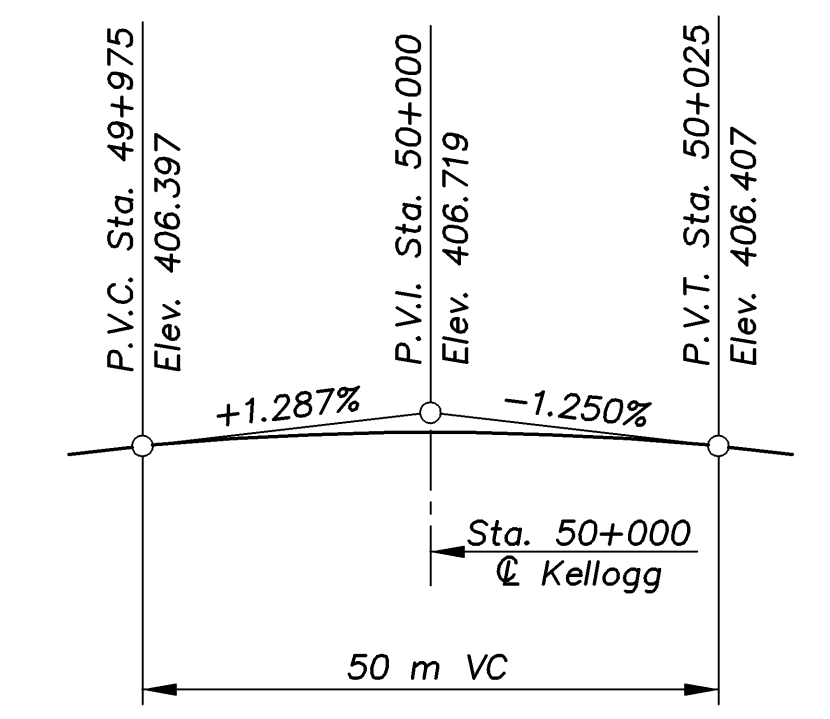
BM # 23 ~ "□" Cut Top of Curb @ S.S.E. ECR of E. Entr. to Grandy's, 26.2 m S. of \odot of South Frontage Road & 4.7 m W. of Mansfield 66.0 m Rt. \odot Sta. 4+497.648 (Kellogg) Elev. 405.812

ELEVATION
18-24-18 m Continuous Concrete Prestressed Beam Spans
Pile Bent Abutments and Column Bent Piers
Variable Roadway, 20.2 m minimum

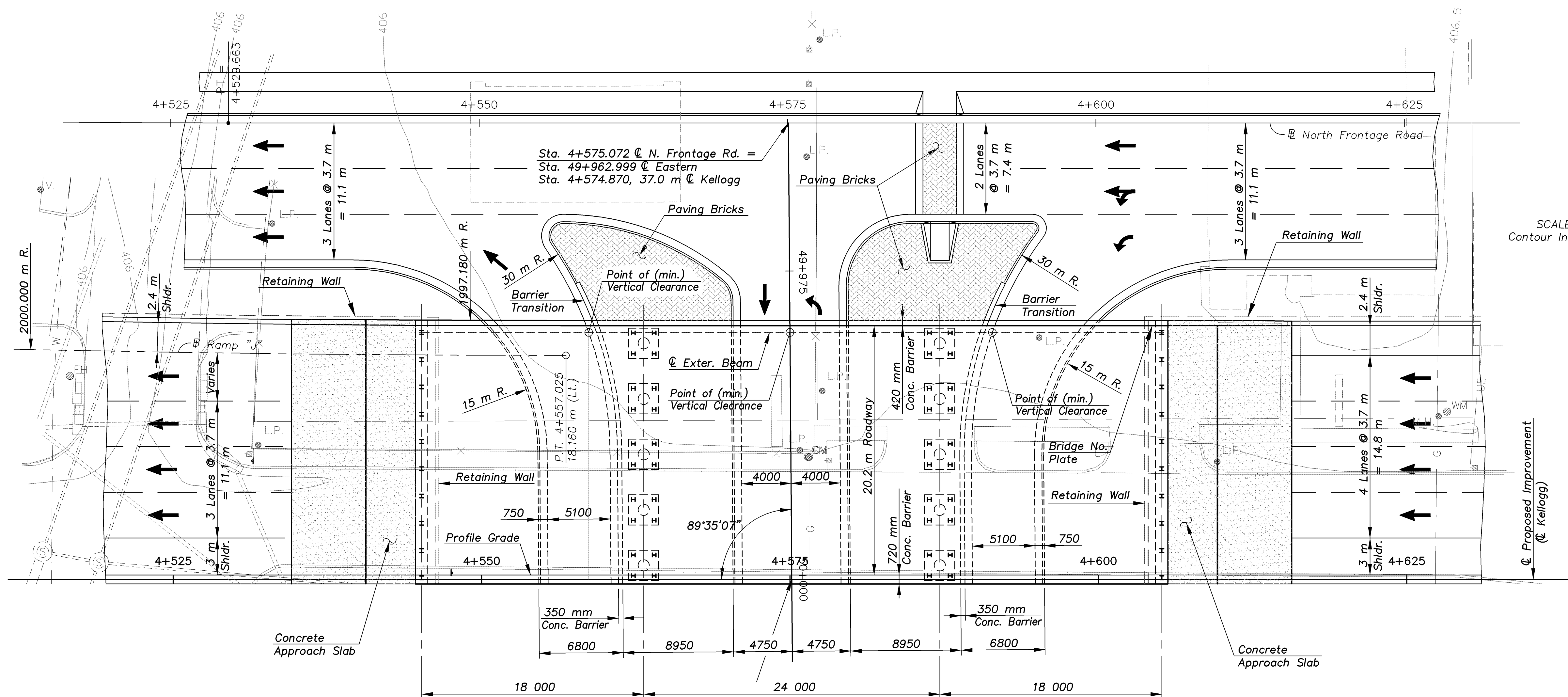
BM # 24 ~ "□" Cut Top W. side of Sidewalk @ N. End of Bridge Handrail 6.5 m W. of \odot Entr. to Circuit City & 22.6 m S. of \odot South Frontage Rd. 63.0 m Rt. \odot Sta. 4+665.581 (Kellogg) Elev. 405.769



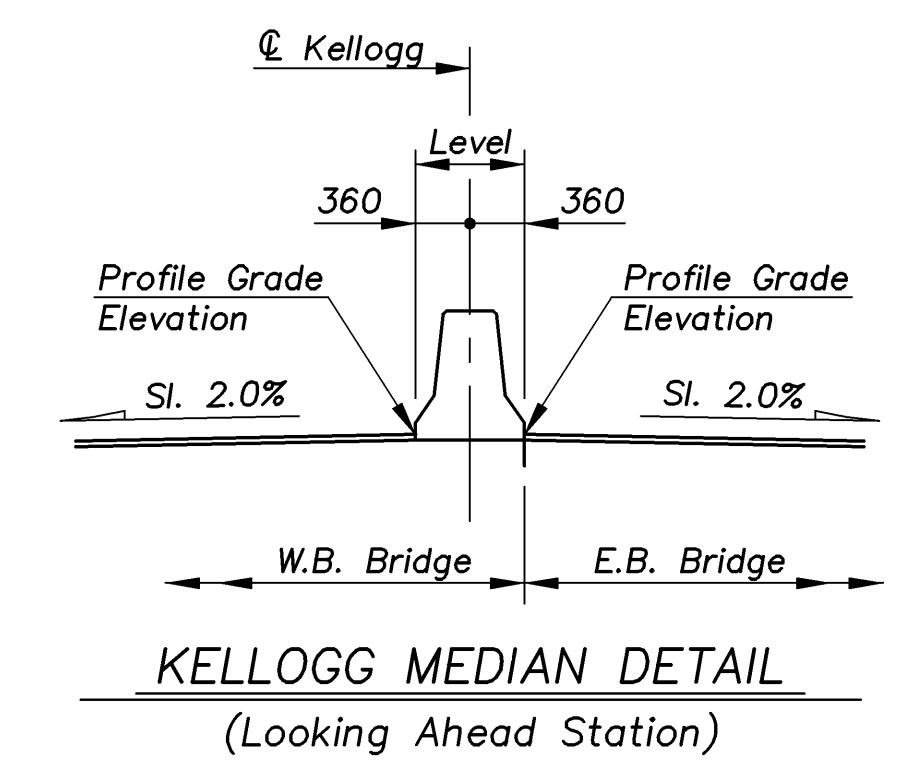
PROFILE GRADE DATA (KELLOGG)



PROFILE GRADE DATA (EASTERN)



SCALE 1:200
Contour Interval = .5 m



KELLOGG MEDIAN DETAIL (Looking Ahead Station)

EASTERN/LAYOUT 1:200

KANSAS DEPARTMENT OF TRANSPORTATION		CFS Cook, Flatt & Strobel ENGINEERS, P. A.
BR. NO. 54-87-31.55(704) W.B. STA. 4+575.138		
CONSTRUCTION LAYOUT		
KELLOGG AVENUE OVER EASTERN		
DESIGNED R.S.C.	SCALE 1:200	SHEET 3 OF 47
DETAILED T.R.G.	DATE	
Proj. No. 54-87 K-8258-08	SEDGWICK COUNTY	

Sta. 4+575.138 \odot Kellogg =
Sta. 50+000.000 \odot Eastern

PLAN