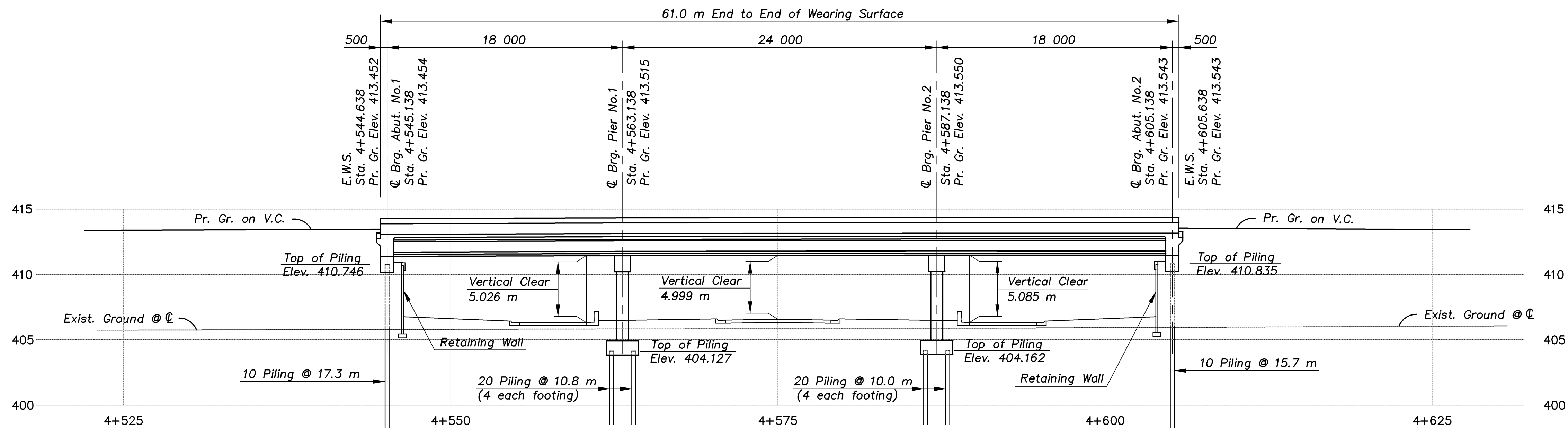


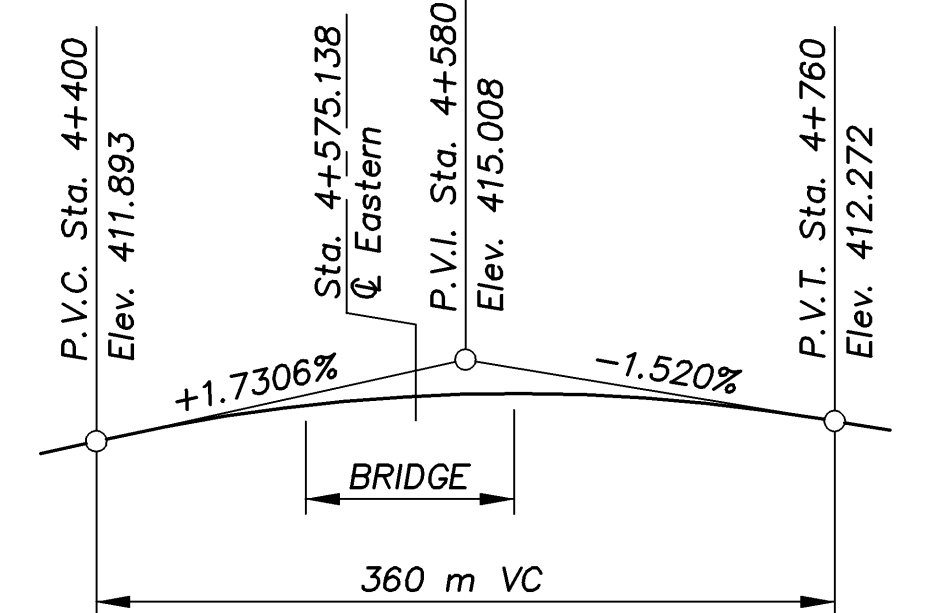
STATE	PROJECT NO.	YEAR	SHEET NO.	TOTAL SHEETS
KANSAS	54-87 K-8258-08	2005	82	223



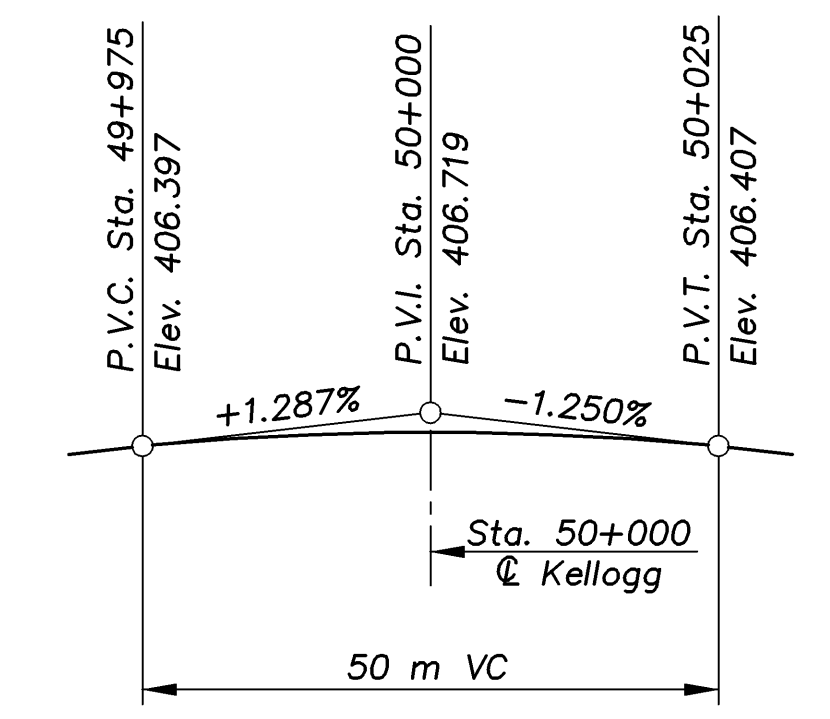
BM # 23 ~ "□" Cut Top of Curb @ S.S.E. ECR of E. Entr. to Grandy's, 26.2 m S. of C of South Frontage Road & 4.7 m W. of Mansfield 66.0 m Rt. C Sta. 4+497.648 (Kellogg) Elev. 405.812

**ELEVATION**  
18-24-18 m Continuous Concrete Prestressed Beam Spans  
Pile Bent Abutments and Column Bent Piers  
20.2 m Roadway

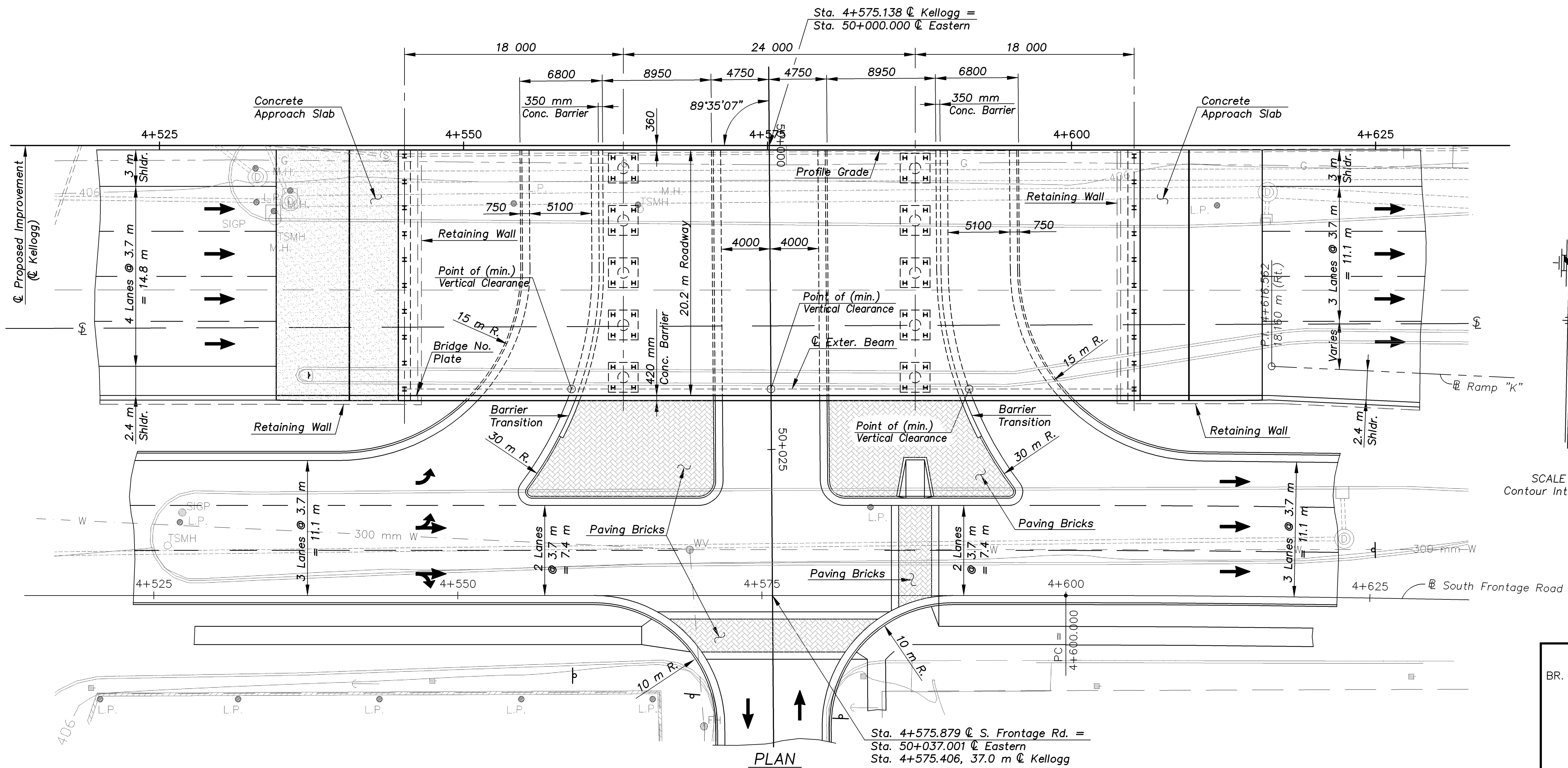
BM # 24 ~ "□" Cut Top W. side of Sidewalk @ N. End of Bridge Handrail 6.5 m W. of C Entr. to Circuit City & 22.6 m S. of C South Frontage Rd. 63.0 m Rt. C Sta. 4+665.581 (Kellogg) Elev. 405.769



PROFILE GRADE DATA (KELLOGG)

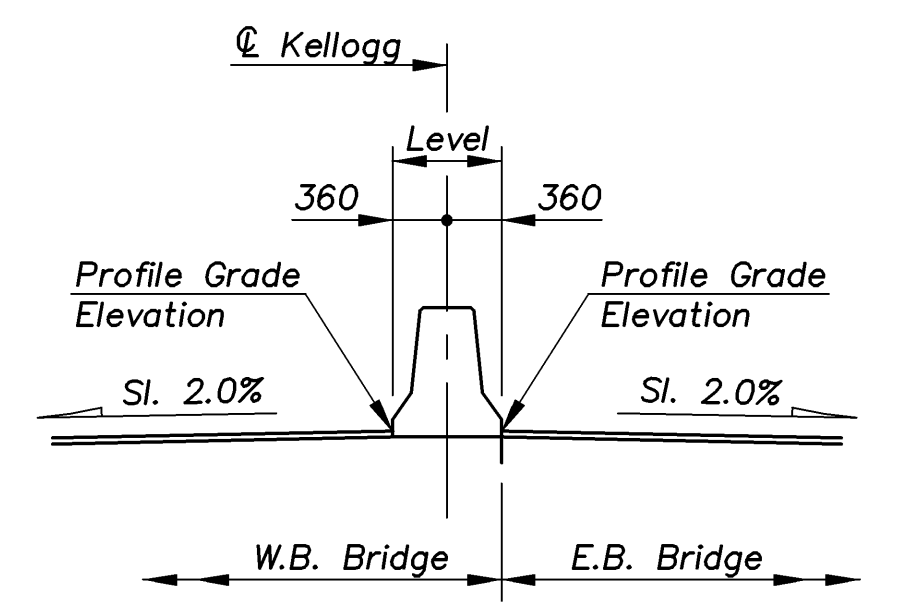


PROFILE GRADE DATA (EASTERN)



Sta. 4+575.879 C S. Frontage Rd. =  
Sta. 50+037.001 C Eastern  
Sta. 4+575.406, 37.0 m C Kellogg

SCALE 1:200  
Contour Interval = .5 m



KELLOGG MEDIAN DETAIL (Looking Ahead Station)

EASTERN/LAYOUT 1:200

KANSAS DEPARTMENT OF TRANSPORTATION		<b>CFS</b> Cook, Flatt & Strobel ENGINEERS, P. A.
BR. NO. 54-87-31.56(705) E.B.	STA. 4+575.138	
<b>CONSTRUCTION LAYOUT</b>		
KELLOGG AVENUE OVER EASTERN		
DESIGNED R.S.C.	SCALE 1:200	QUANTITIES T.R.G. SHEET 4 OF 47
DETAILED T.R.G.	DATE	
Proj. No. 54-87 K-8258-08	SEDGWICK COUNTY	