

STATE	PROJECT NO.	YEAR	SHEET NO.	TOTAL SHEETS
KANSAS	87N-0237-01	2006	1	78
FED. AID No.		STP_N023 (701)		

- Grading
- Surfacing
- Seeding
- Pavement Markings
- Storm Sewer

INDEX OF SHEETS

TITLE SHEET	1
KEY MAP AND GENERAL NOTES	2
TYPICAL SECTIONS	3-4
PAWNEE AVENUE ( CL STA. 10+00 TO 37+51)	5-11
INTERSECTION DETAILS	12-15
PAVING JOINT PLANS	16-19
CONCRETE PAVEMENT DETAILS	20
CURB, GUTTER, AND COMBINED CURB & GUTTER (RD 635)	21
VALLEY GUTTER DETAILS	22
STANDARD DRIVE ENTRANCE DETAIL	23
SIDEWALK & STEPS DETAIL (RD 725)	24
AUXILLARY DETAILS FOR SIDEWALK & STEPS (RD 725A)	25
RETAINING WALL DETAILS	26
STORM SEWER PLAN & PROFILES	27-31
STORM SEWER INLET DETAILS	32-35
SHALLOW MANHOLE TYPE 'P' & 'C' DETAILS	36
STANDARD TYPE 'P' MANHOLE DETAILS	37
DRAINAGE MAP	38
EXISTING SPRINKLER SYSTEM LAYOUT - HERMAN HILL PARK	39
SUMMARY OF QUANTITIES	40
EROSION CONTROL - SEEDING	41-44
STORM WATER POLLUTION PREVENTION PLAN (SWPPP)	45
PAVEMENT MARKING PLANS	46-47
SUMMARY OF PAVEMENT MARKING QUANTITIES (TE310)	48
TRAFFIC CONTROL PLANS	49-57
REMOVABLE CURB DETAILS	58-59
PAVEMENT CROSS SECTIONS	60-78

STATE OF KANSAS  
DEPARTMENT OF TRANSPORTATION



PLAN AND PROFILE OF PROPOSED  
Pawnee Avenue Improvements

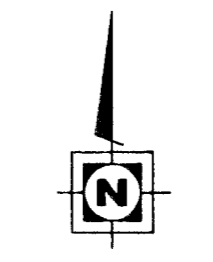
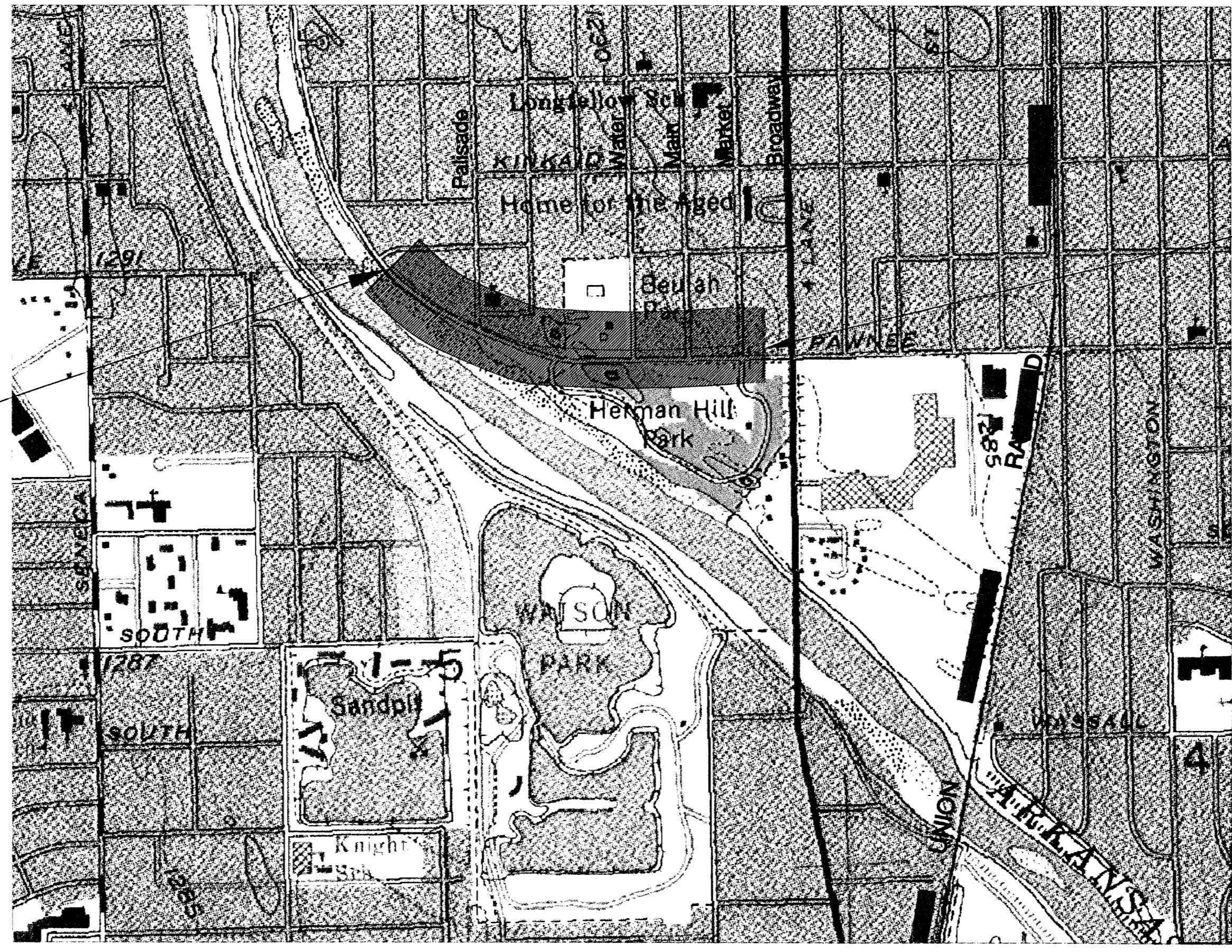
Federal Aid Urban System Project

From 616.19 Ft. Northwest of Palisade Avenue to  
235.28 Ft. West of Broadway Avenue  
Wichita, Sedgwick County  
Project No. 87N-0237-01

472-84283  
OCA 706932

Sta 10+00.00 Begin  
Project No. 87N-0237-01

Sta 36+59.62 End  
Project No. 87N-0237-01



No Scale


DESIGN DESIGNATION

AADT	18.665
AADT 20 yr.	22.000
DHV	8%
T	3%
V	35 mph
C of A	None
Clear Zone	6'

CONVENTIONAL SIGNS

COUNTY LINE	CENTER LINE OF PROJECT	
CITY LIMITS	TERRACE	
STATE OR NATIONAL LINE	CULVERTS	
TOWNSHIP, SECTION or GRANT LINE	DROP INLET & STORM SEWER	
PROPERTY LINE	ACCESS CONTROL	
CHAIN-LINK FENCE	POWER POLE	
WOOD FENCE	TELEPHONE POLE	
RETAINING WALL	MARSH	
CONSTRUCTION LIMITS	HEDGE	
RIGHT OF WAY LINE	TREES	
TRAVELED WAY	PROFILE ELEVATION	
RAILROADS	STREAM or CREEK	

GROSS LENGTH OF PROJECT	2883.08 FT.	
EXCEPTIONS	0.00	
ADDITIONS	0.00	
NET LENGTH OF PROJECT	2,883.08 FT.	0.546 MILES
NET LENGTH OF BRIDGES	0.00 FT.	0.00 MILES
NET LENGTH OF ROAD	2,659.62 FT.	0.504 MILES



APPROVED - DATE
JAMES L. ARMOUR, P.E. ACTING CITY ENGINEER WICHITA, KANSAS PROJ. NO.
RECOM. FOR APPROVAL-DATE
CHIEF, BUREAU OF DESIGN KANSAS DEPARTMENT OF TRANSPORTATION
APPROVED - DATE
STATE TRANSPORTATION ENGINEER KANSAS DEPARTMENT OF TRANSPORTATION