


Index

- 1 Title Sheet
- 2 Key Sheet
- 3 Notepage
- 4-6 Typical Sections
- 7-8 Paving Details
- 9 Railroad Crossing Details
- 10 Valley Gutter Details
- 11 Standard Drive Details
- 12-22 37th Street North Paving Plans
- 23-24 Tyler Road Paving Plans
- 25 37th & Tyler Intersection Joint Plan
- 26 37th & Tyler Intersection Grading Plan
- 27 37th & Ridge Intersection Joint & Grading Plan
- 28-52 37th Street North Bridge Construction Plan
- 53-69 Storm Water Sewer Plan & Profile Sheets
- 70-77 Storm Water Sewer Details
- 78 Water Line Plan & Profile Sheets
- 79 Fire Hydrant Relocation Plan
- 80 Standard Water Details
- 81 37th & Tyler Intersection Manhole & Conduit Plan
- 82 37th & Ridge Intersection Signalization Plan
- 83 37th & Ridge Intersection Wiring Plan
- 84-86 Traffic Signal Details
- 87-90 Marking and Signing Plan
- 91-92 Marking and Signing Details
- 93 Construction Traffic Control Detour Plan
- 94-99 Construction Traffic Control Phases
- 100-101 Traffic Control Details
- 102 Drainage Map
- 103-114 Landscaping Plans
- 115-116 Recapitulations of Quantities
- 117 Seeding & Sodding Restoration Plan
- 118 Erosion Control Plan
- 119-122 Erosion BMP Details
- 123-143 37th Street North Cross Sections
- 144-146 Tyler Road Cross Sections

STATE OF KANSAS
DEPARTMENT OF TRANSPORTATION



CONSTRUCTION PLANS FOR PROPOSED
37TH STREET NORTH
FROM TYLER ROAD to RIDGE ROAD

FEDERAL AID URBAN SYSTEM PROJECT

FOR
THE CITY OF WICHITA,
SEDGWICK COUNTY, KANSAS

#87 N-0346-01

Jim Armour, P.E., City Engineer

City Project No. 472-84186

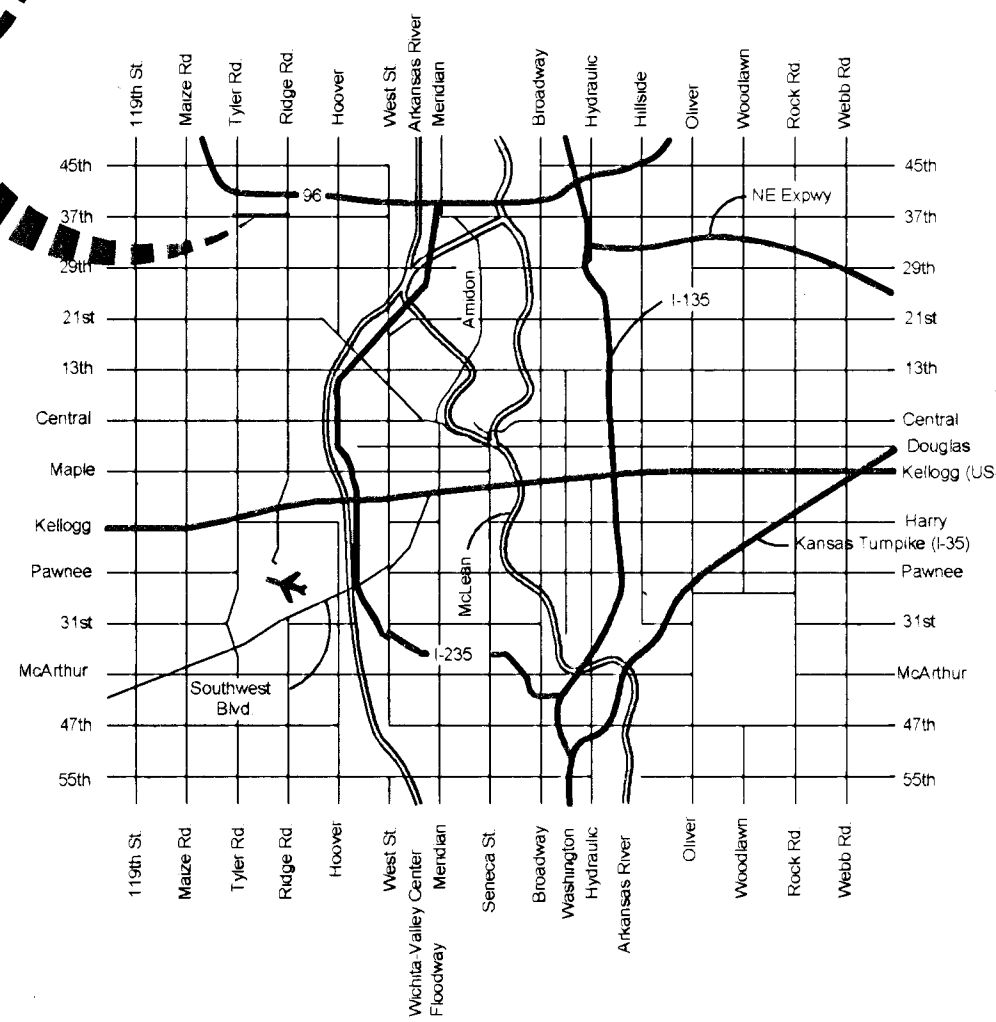
O.C.A. No. 706920

September, 2006

FINAL PLANS



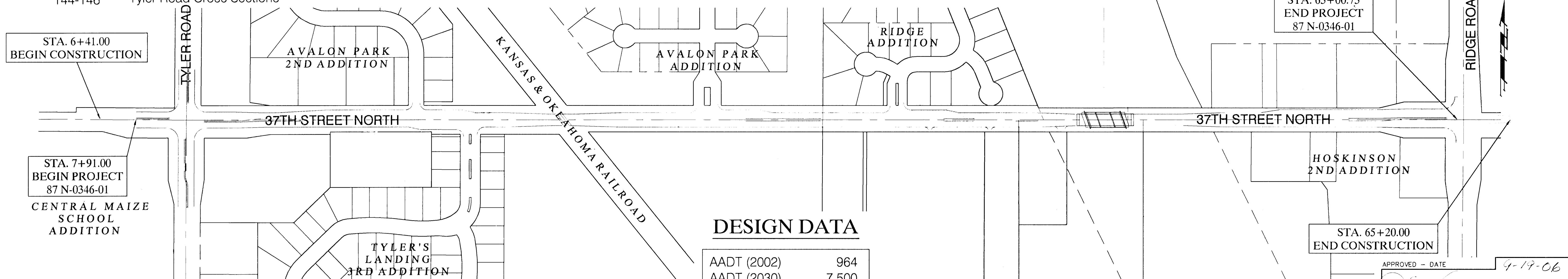
VICINITY MAP



FHWA REGION NO.	STATE	PROJECT NO.	FISCAL YEAR	SHEET NO.	TOTAL SHEETS
7	KANSAS	87 N-0346-01	2006	1	146

STP-N 034(601)



- GRADING
- SURFACING
- BRIDGE
- STORM SEWER
- PAVEMENT MARKING
- SIGNAL SYSTEM



DESIGN DATA

AADT (2002)	964
AADT (2030)	7,500
DHV	10%
T	3%
V	40 mph
C of A	N/A
Clear Zone	6'

Gross Length of Project	5,436.50 ft.
Exceptions	13.15 ft.
Additions	0.00 ft.
Net Length of Project	5,423.35 ft.
Net Length of Bridges	236.70 ft.
Net Length of Road	5,186.65 ft.



APPROVED - DATE 9-19-06
Jim Armour
JIM ARMOUR, P.E., CITY ENGINEER
CITY OF WICHITA, KANSAS