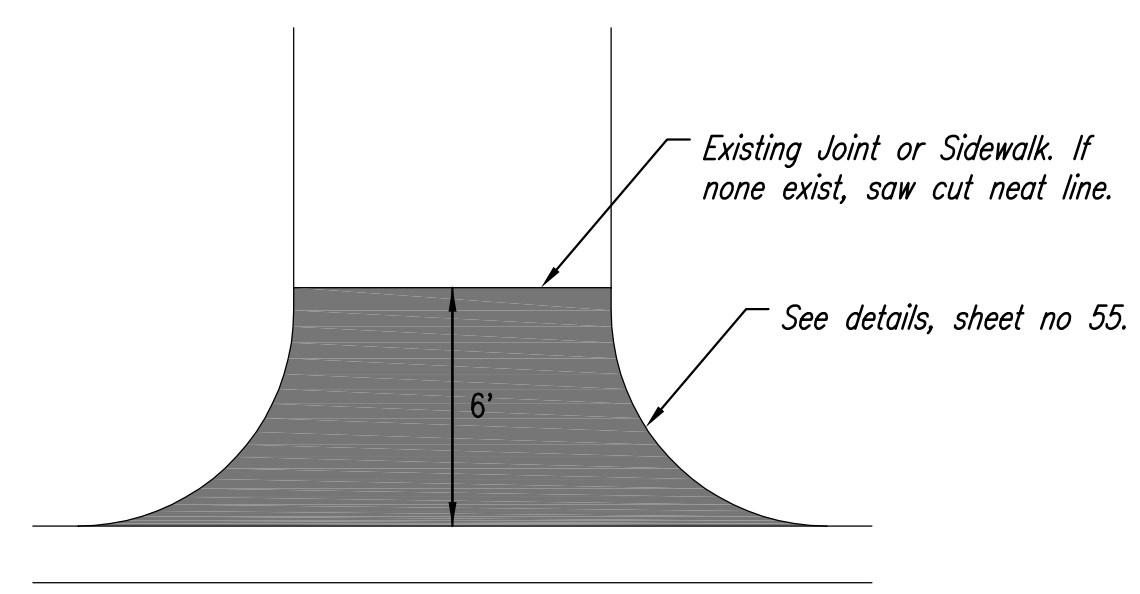
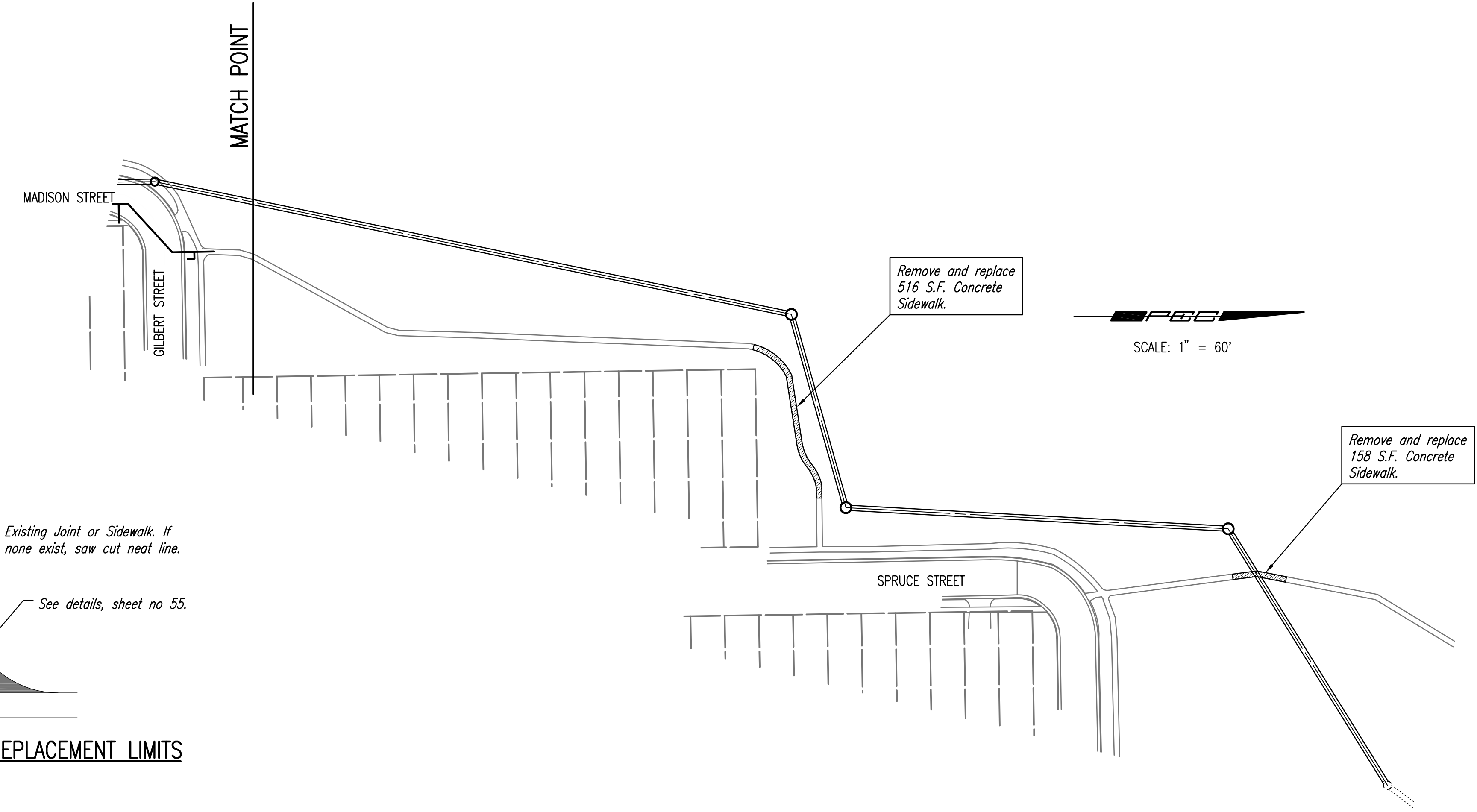
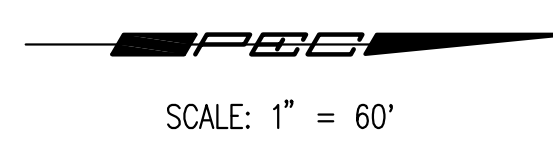


- LEGEND
- MINIMUM PAVEMENT REMOVAL AND REPLACEMENT LIMITS
- CONCRETE PAVEMENT REMOVAL AND REPLACEMENT
  - CONCRETE SIDEWALK REMOVAL AND REPLACEMENT
  - (XX= S.F.) CONCRETE DRIVEWAY REMOVAL AND REPLACEMENT
  - COMBINED CONCRETE CURB AND GUTTER REMOVAL AND REPLACEMENT
  - φ = EXISTING LONGITUDINAL JOINT



TYPICAL DRIVEWAY REMOVAL AND REPLACEMENT LIMITS  
N.T.S.

Served 03-05-2010 2:02:40 PM by CSL  
 Plot Scale 1/60 03-05-2010 3:16:31 PM by CSL  
 G:\2007\07600\001\Phase 2\07600-001-C-Print Replacement Plan03

No.	Revision	By	Date
<b>RELOCATION OF SANITARY SEWER NO. 23</b> <b>PHASE 2: KELLOGG/GROVE TO PAWNEE/1-135</b> <b>PAVEMENT PLAN AND GENERAL NOTES</b> JAMES L. ARMOUR, P.E. - CITY ENGINEER CITY OF WICHITA PROJECT NO. 468-84375 <b>Professional Engineering Consultants, P.A.</b> 303 S. TOPEKA • WICHITA, KANSAS 67202 316-262-2691 • FAX 316-262-3003			
Designed by	MDK, EJB	Job No.	35-07600-001
Drawn by	CSL, JAN	Date	AUGUST 2008
			Sht. 53 of 75