Subdivision Bench Marks

No.	Street and Station	From CL	Description	Elevation
7	Ironstone Sta. 21+55	17.0' Rt.	Top of Curb at S end of S return at the intersection of Ironstone and Mt Vernon.	

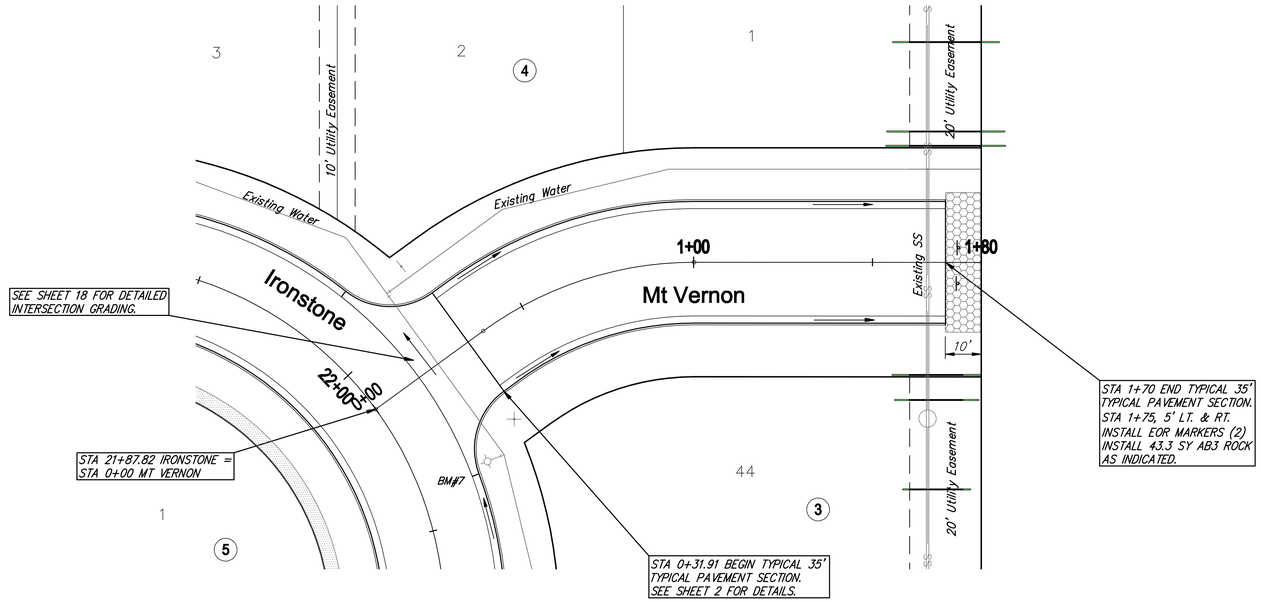



NOTE: ROLL TYPE CURB AND GUTTER TO BE CONSTRUCTED ALONG PAVEMENT DEPICTED ON THIS SHEET

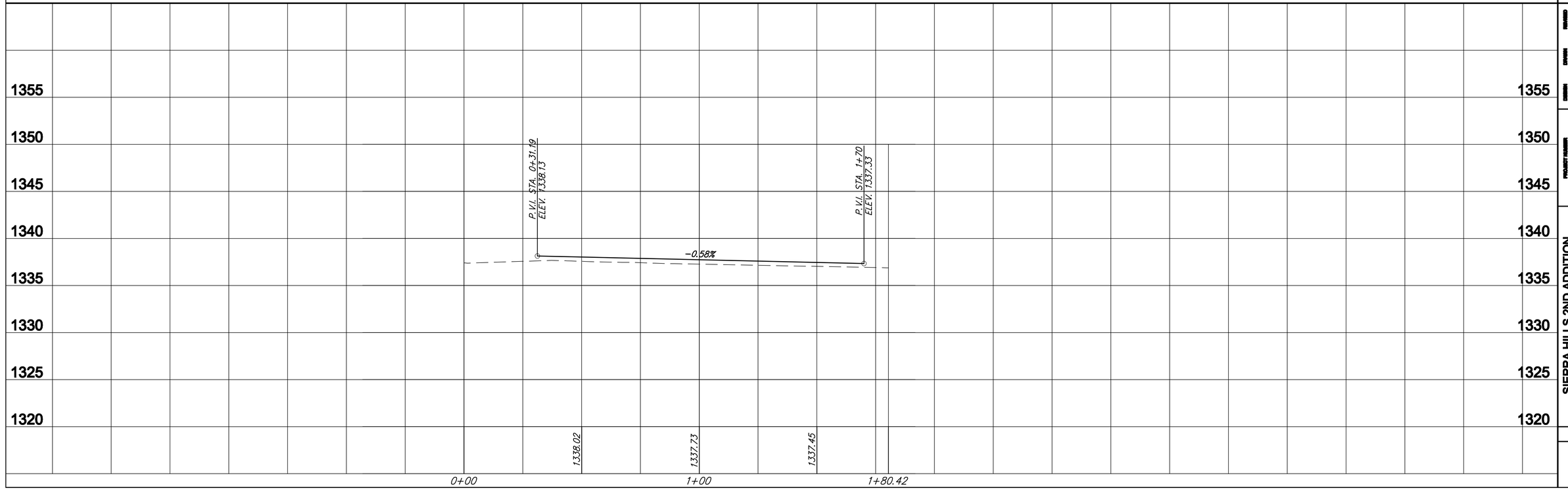

Ruggles & Bohm, P.A.
Engineering, Surveying, Land Planning

DESIGN EJG
DRAWN EJG
REVIEWED
UTILITY Aug 11, 2008
DATE June 16, 2008
FINISH

PROJECT NUMBER 472-84730
DRAWING FILE Engineering Base [SWS Line 2 (2)]

SIERRA HILLS 2ND ADDITION
Mt Vernon
WICHITA, KANSAS

PID-JOB 3268E

SHEET 9 OF 17