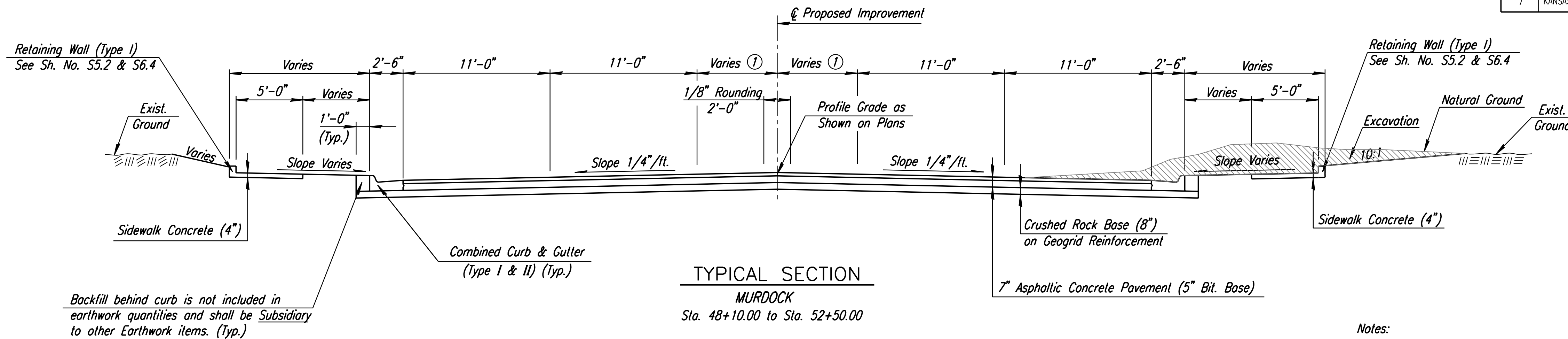


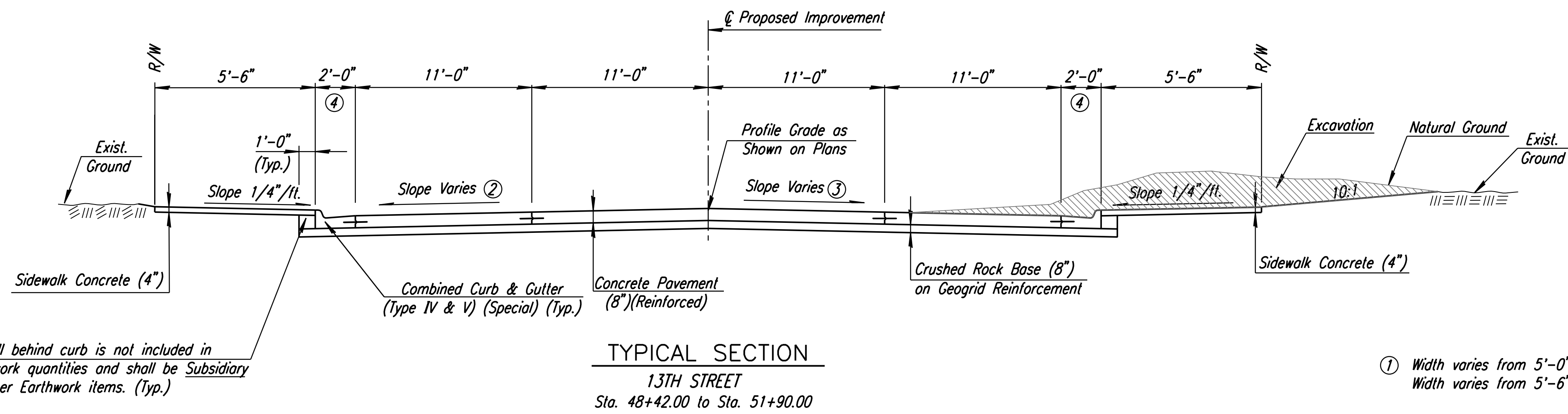
FHWA REGION NO.	STATE	PROJECT NO.	YEAR	SHEET NO.	TOTAL SHEETS
7	KANSAS	472-84071	2005	S2.2	

DATE	
BY	



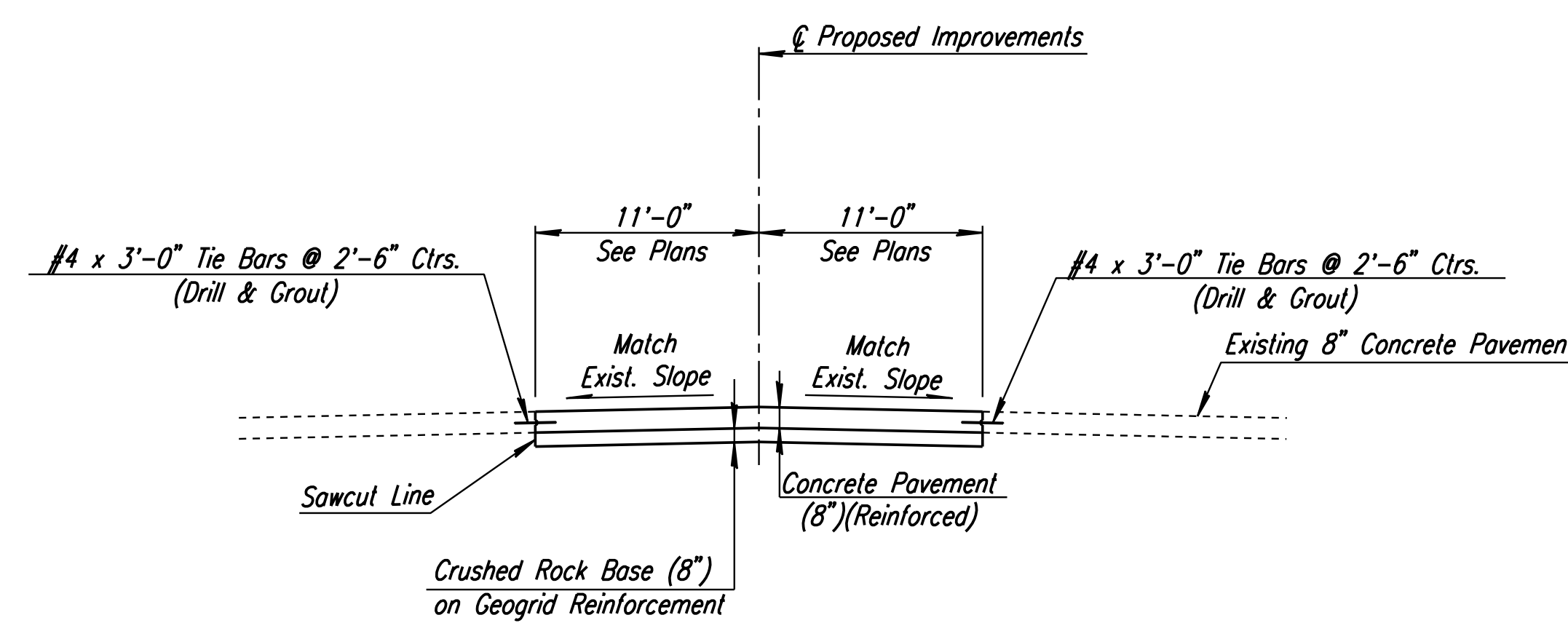
Backfill behind curb is not included in earthwork quantities and shall be Subsidiary to other Earthwork items. (Typ.)

Notes:
 1. General Notes See Sh. S1.1
 2. Combined Curb and Gutter Details See Sh. S2.1
 Compaction Note:
 The subgrade will be prepared in accordance with the city standard specification 401. This work will be subsidiary to the bid item "Crushed Rock Base (8") on Geogrid Reinforcement".



Backfill behind curb is not included in earthwork quantities and shall be Subsidiary to other Earthwork items. (Typ.)

- LEGEND**
- ① Width varies from 5'-0" at Sta. 48+10 to 5'-6" at Sta. 48+35
Width varies from 5'-6" at Sta. 51+50 to 0'-0" at Sta. 52+50
 - ② Slope varies from Existing slope at Sta. 48+42 to -1.60% at Sta. 49+06
Slope -1.60% from Sta. 49+06 to 49+82
Slope varies from -1.60% at Sta. 49+82 to +0.375% at Sta. 50+52.69
Slope varies from +0.375% at Sta. 50+62.81 to -1.60% at Sta. 51+33
Slope varies from -1.30% at Sta. 51+33 to Existing slope at Sta. 51+90
 - ③ Slope varies from Existing slope at Sta. 48+42 to -1.60% at Sta. 49+06
Slope -1.60% from Sta. 49+06 to 49+82
Slope varies from -1.60% at Sta. 49+82 to 0.0% at Sta. 50+52.97
Slope varies from 0.0% at Sta. 50+63.09 to -1.30% at Sta. 51+33
Slope varies from -1.30% at Sta. 51+33 to Existing slope at Sta. 51+90
 - ④ 15' Transition from 2'-0" Curb & Gutter to Existing Curb & Gutter
Sta. 48+42 to Sta. 48+57 & Sta. 51+75 to 51+90



TYPICAL SECTION
 13TH STREET
 Sta. 47+76.00 to Sta. 48+42.00
 Sta. 51+90.00 to Sta. 52+50.00

This sheet designed by:

Professional Engineering Consultants, P.A.
 303 S. TOPEKA • WICHITA, KANSAS 67202
 316-262-2691 • FAX 316-262-3003

3				
2				
1				
NO.	DATE	REVISIONS	BY	APP'D
CITY OF WICHITA				
WICHITA CENTRAL CORRIDOR				
TYPICAL SECTIONS				
MURDOCK & 13TH STREET				
DESIGNED	RWM	SCALE	1"=5'	APP'D
DESIGN CK.		DETAILED		QUANTITIES
		DETAIL CK.		QUAN. CK.
				TRACED
				TRACE CK.

DSNR: RWM OPER: SDM SCALE: 1"=5'
 I:/1999/99189/BID SET 3/SHEETS/S2.2_TYP_13TH&MUR.DGN 7-08-2003 15:35:59 LAST REV: 3-24-2004 BY: drp