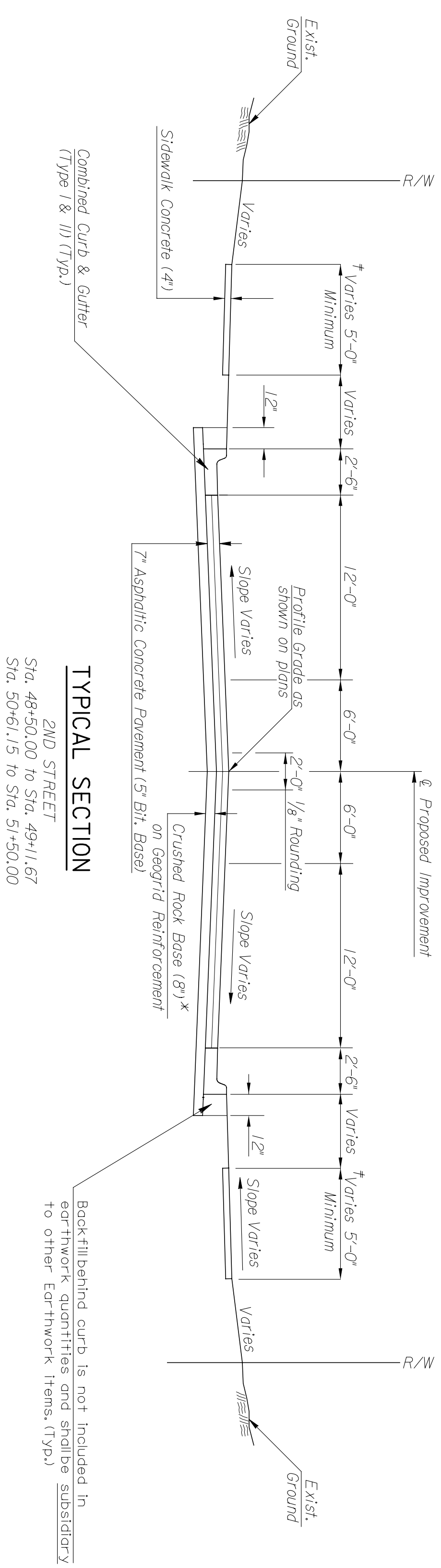


STATE	PROJECT NO.	YEAR	SHEET NO.	TOTAL SHEETS
KANSAS	472-84071	2005	S2.4	

BY	DATE

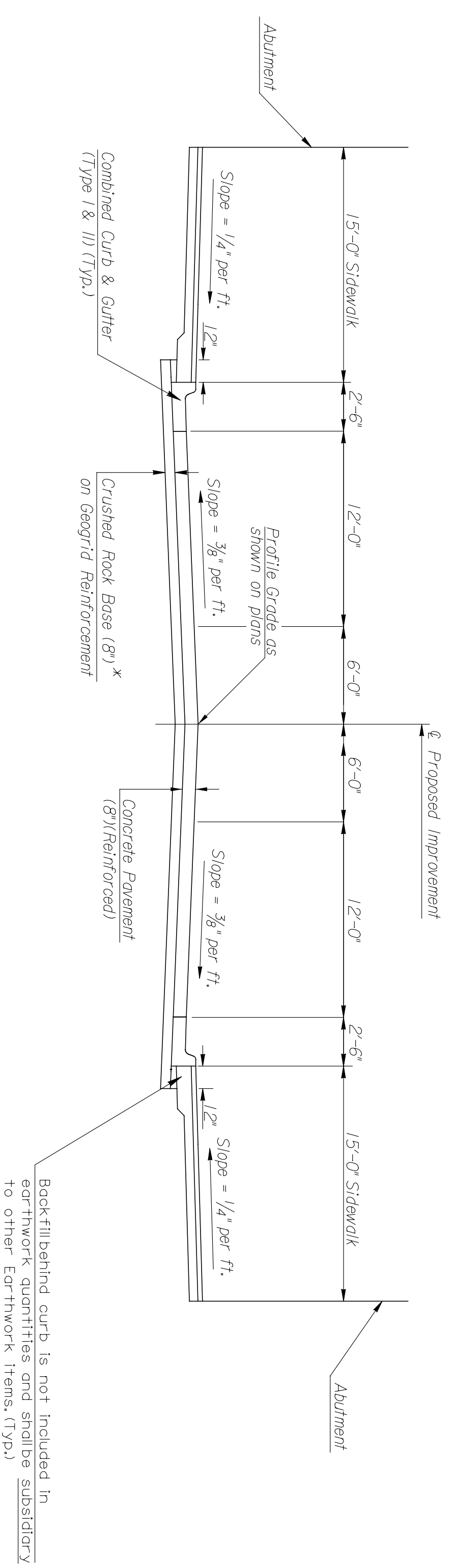
Plotted on: Wednesday January 05, 2005 11:07 AM
 adayhoff Plot Queue: \\cbswi00\KC029049-PS
 Plot Scale: 50,000000h,000000 Pen Table: \\ovpw00\Jobs\29049\Highway\Llibrary\lplotpen\half.pen
 Design Filename: J:\29049\CD\detail\wc_typ202.dgn



TYPICAL SECTION
 2ND STREET
 Sta. 48+50.00 to Sta. 49+11.67
 Sta. 50+61.15 to Sta. 51+50.00

Backfill behind curb is not included in earthwork quantities and shall be subsidiary to other Earthwork Items. (Typ.)

Notes:
 1. For General Notes and Combined Curb and Gutter Details See Sheet S2.1




TYPICAL SECTION
 2ND STREET
 Sta. 49+11.67 to Sta. 50+61.15

Backfill behind curb is not included in earthwork quantities and shall be subsidiary to other Earthwork Items. (Typ.)

LEGEND

- † Match Existing Sidewalk Width
- * The subgrade will be prepared in accordance with the city standard specification 401. This work will be subsidiary to the bid item "Crushed Rock Base (8 1/2) on Geogrid Reinforcement".

This sheet designed by:



SHEET NO. OF SCALE		APP'D.	
DESIGNED AND DETAIL'D	BY	QUANTITIES	TRACED
DESIGN GR. - CIV.	DATE	QUANTITIES	TRACED GR.
CITY OF WICHITA			
WICHITA CENTRAL CORRIDOR			
TYPICAL SECTIONS			
2ND STREET			
NO.	DATE	BY	APP'D.
1			
2			
3			