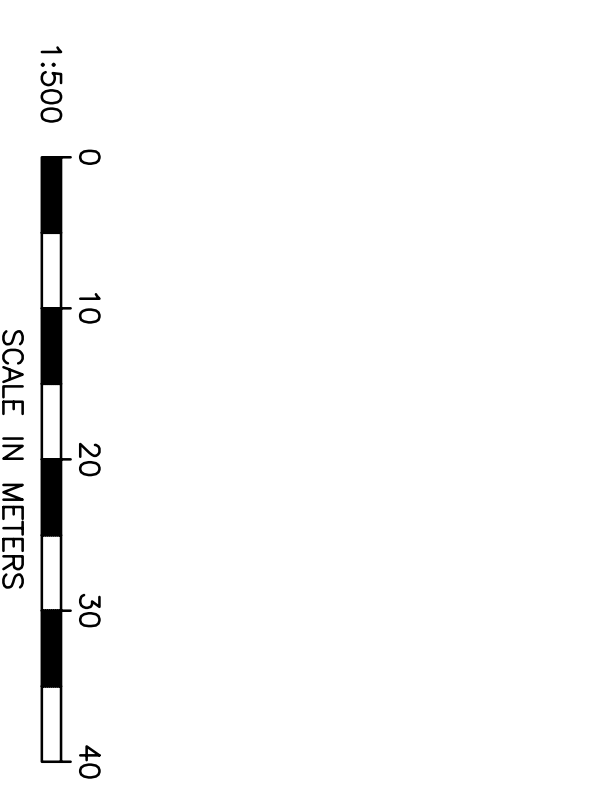
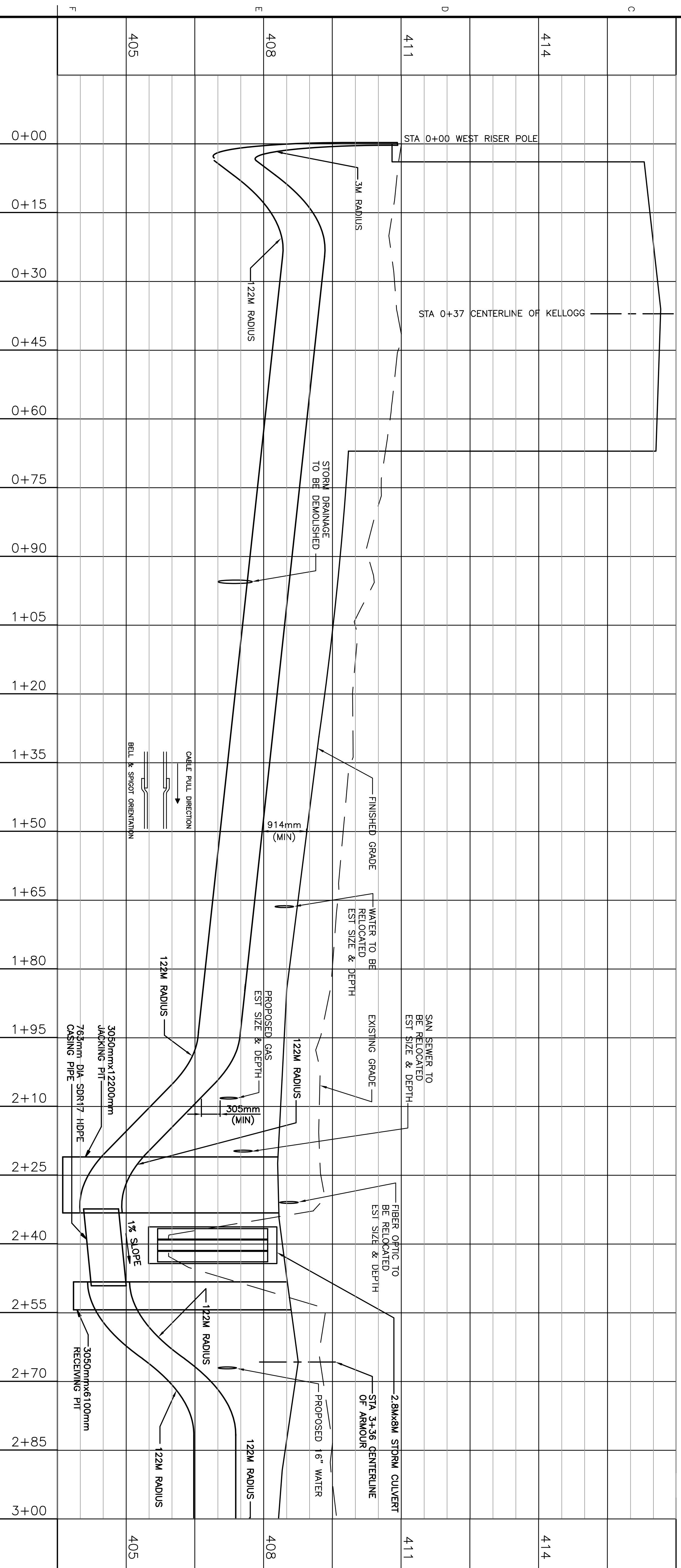
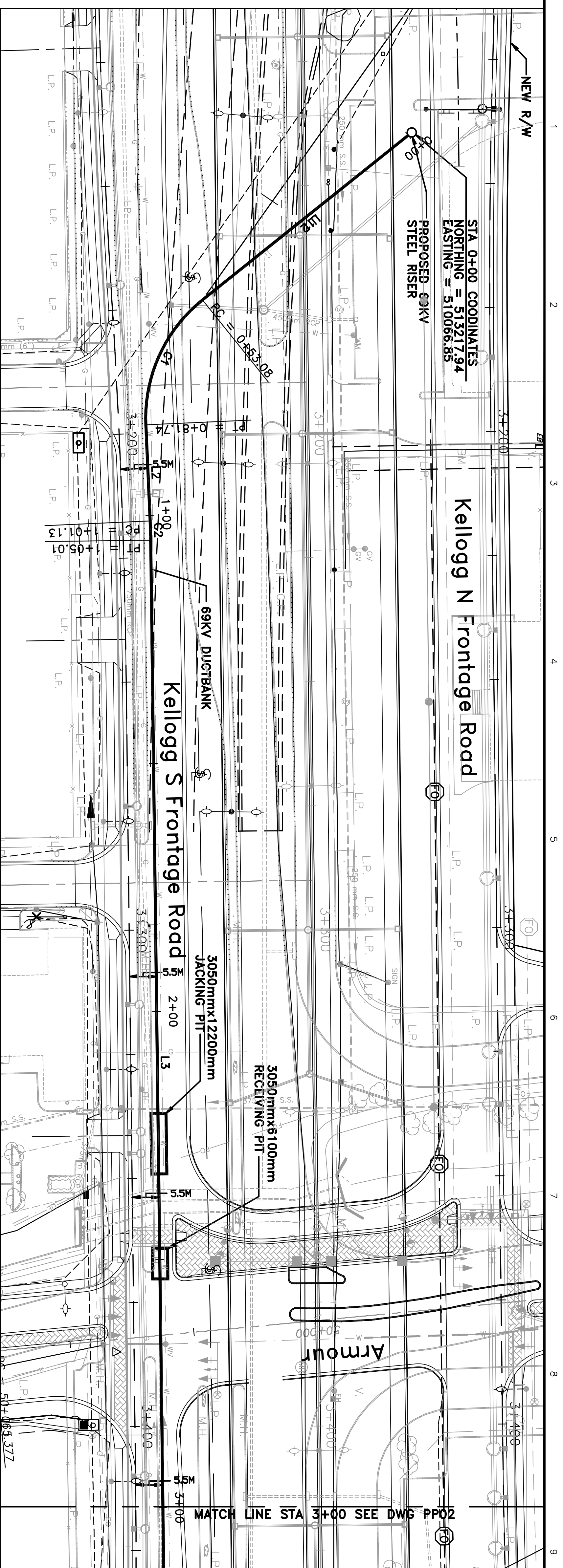


CURVE TABLE					
LENGTH	ANGLE	RAD	TAN	P.I. NORTH	P.I. EAST
C1	28.66	53°50'10"	30.50	513163.67	510110.23
C2	3.87	1°49'11"	122.00	513165.26	510147.02

NOTE:  
ALL NORTHING AND EASTING COORDINATES ARE BASED OFF  
KDOT'S STANDARD USE OF THE STATE PLANE COORDINATE SYSTEM.

**KDOT PROJ. NO.**  
**54-87 K-8258-01**

**Sheet No. 161 of 556**



SCALE:  
PLAN - 1:500  
PROFILE - HORIZ 1:500  
VERT 1:50

**APPROVED FOR CONSTRUCTION**

USERNAME: A1ASNG09 DATE TIME: P1 ACAD 10.c7 I 1	PROJECT: WESTAR ENERGY COMPANY US HIGHWAY 54/KELLOGG AVENUE PROJECT DRAWING NUMBER: 136462-WSTR-PP01 AREA:	ENGINEER: BLACK & VEATCH CHECKED: KJM DATE: 01/31/05	DRAWN: KJM DATE: 01/31/05	PROJECT: WESTAR ENERGY COMPANY US HIGHWAY 54/KELLOGG AVENUE PROJECT DRAWING NUMBER: 136462-WSTR-PP01 AREA:	REVISIONS AND RECORD OF ISSUE <table border="1"> <tr> <th>NO</th> <th>DATE</th> <th>REVISIONS AND RECORD OF ISSUE</th> </tr> <tr> <td>1</td> <td>03/01/06</td> <td>ISSUED FOR CONSTRUCTION</td> </tr> <tr> <td>0</td> <td>01/31/05</td> <td>93% REVIEW ISSUE</td> </tr> </table>	NO	DATE	REVISIONS AND RECORD OF ISSUE	1	03/01/06	ISSUED FOR CONSTRUCTION	0	01/31/05	93% REVIEW ISSUE
NO	DATE	REVISIONS AND RECORD OF ISSUE												
1	03/01/06	ISSUED FOR CONSTRUCTION												
0	01/31/05	93% REVIEW ISSUE												