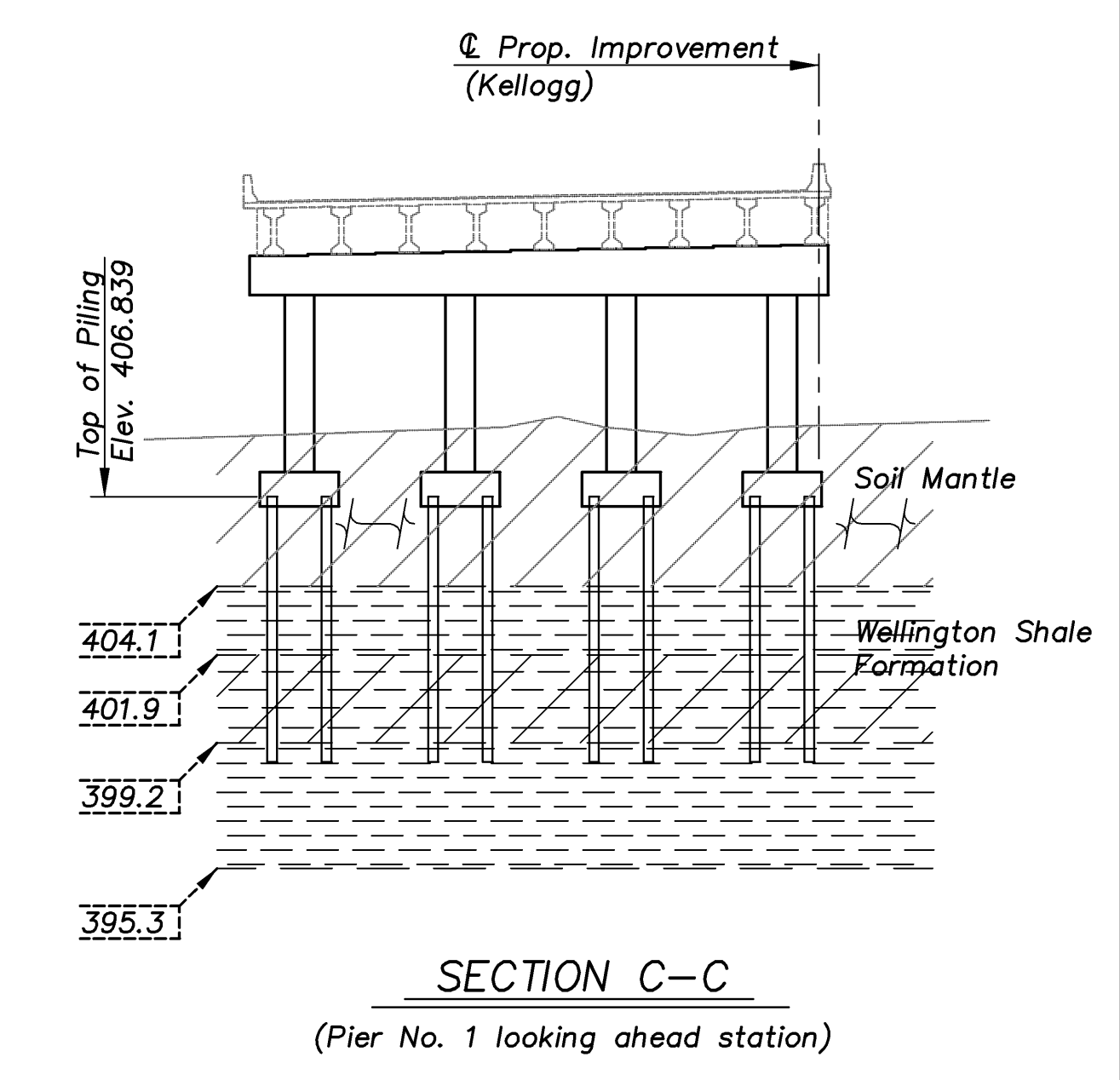
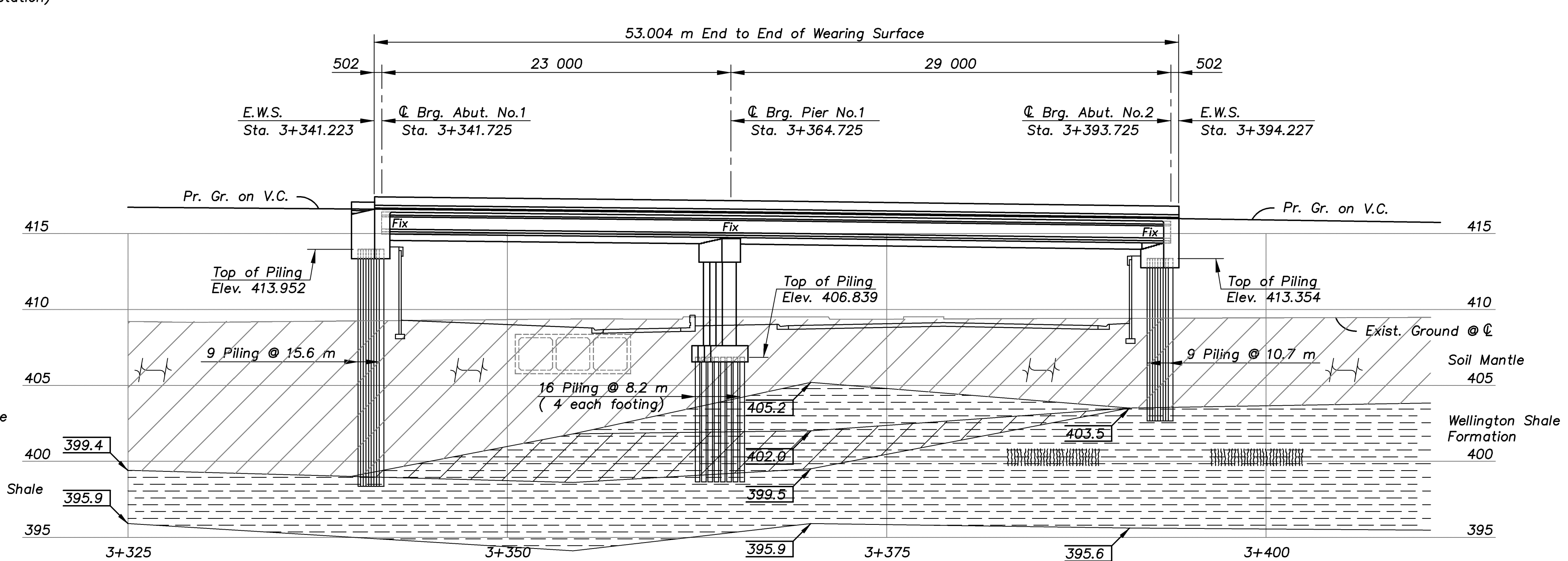
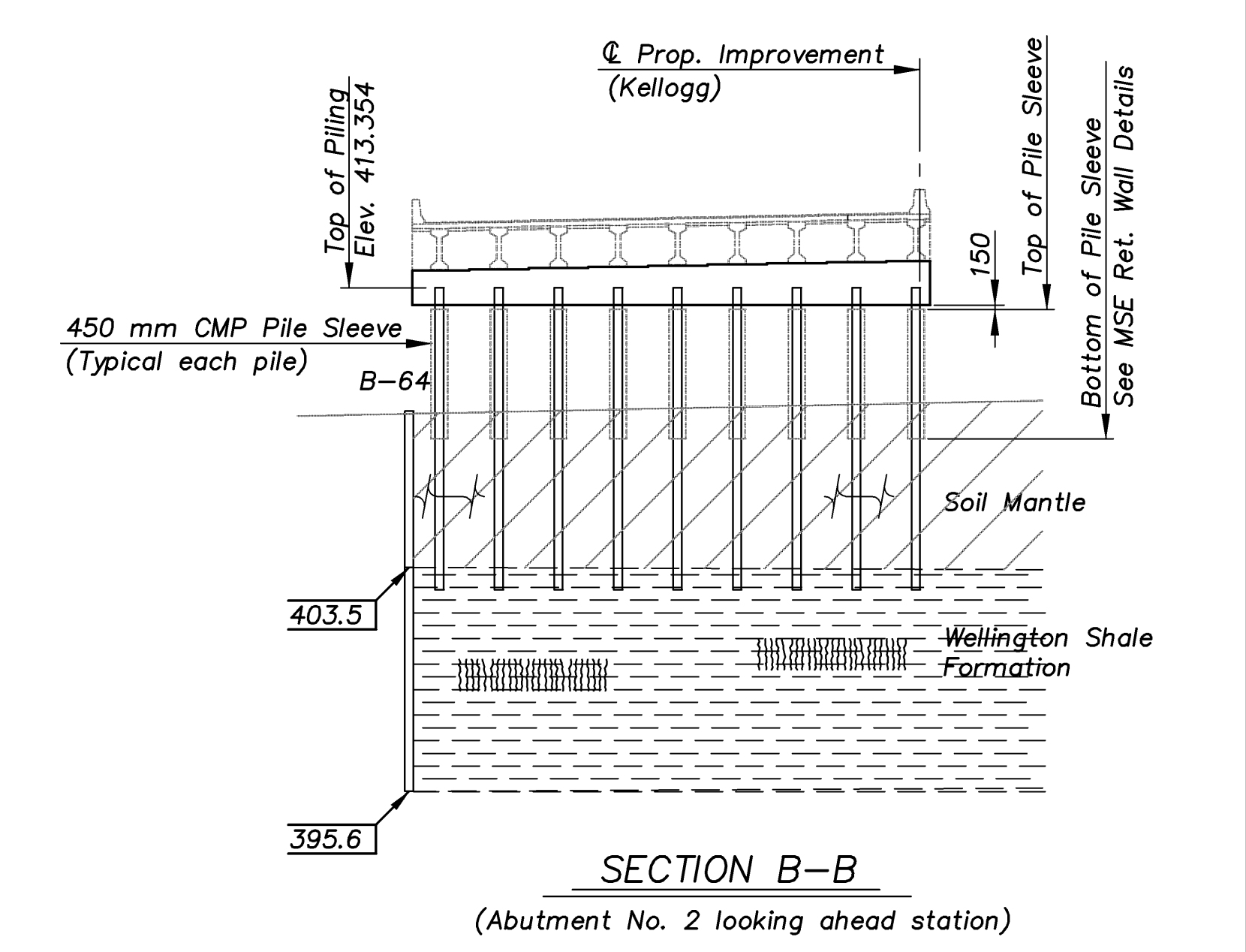
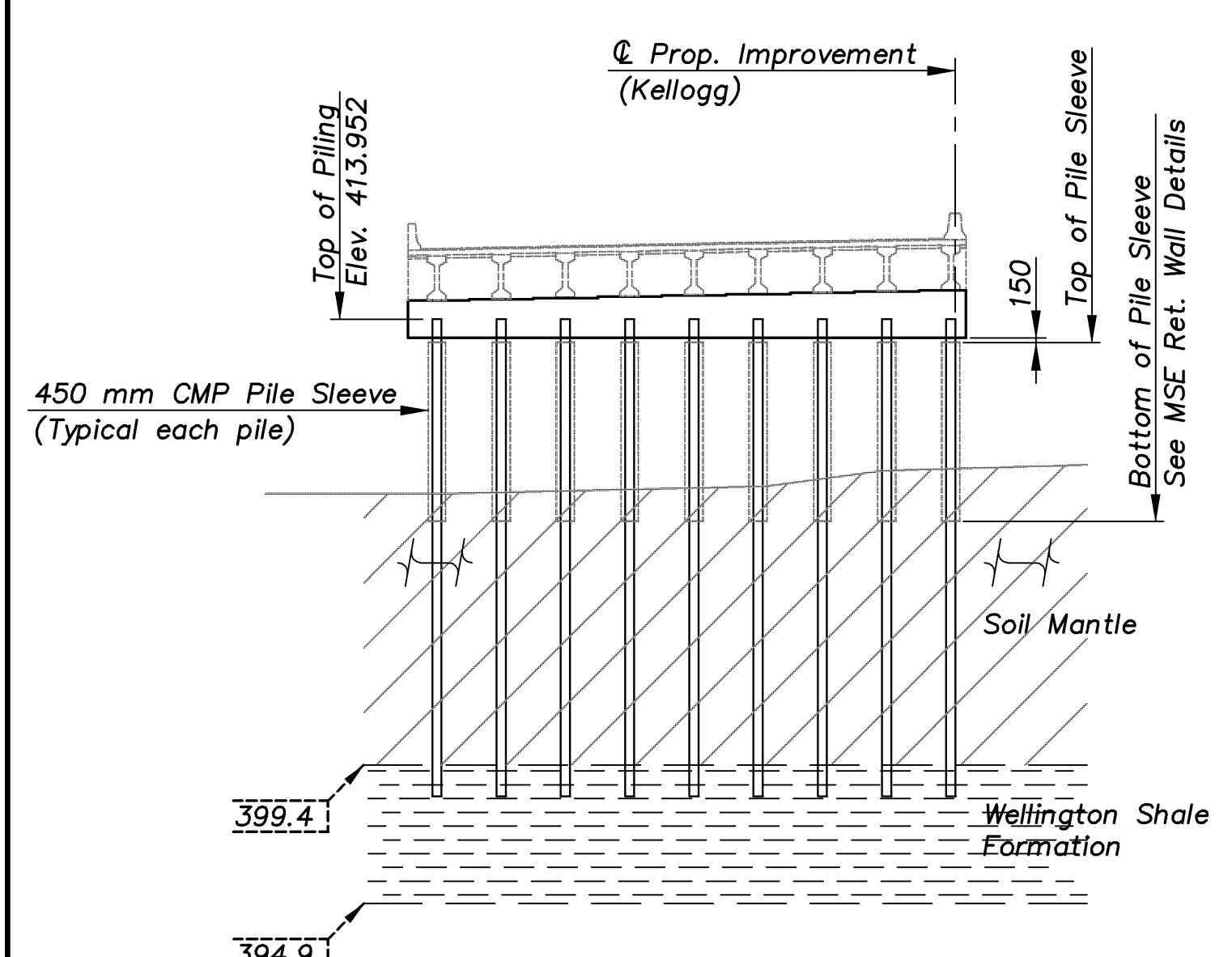
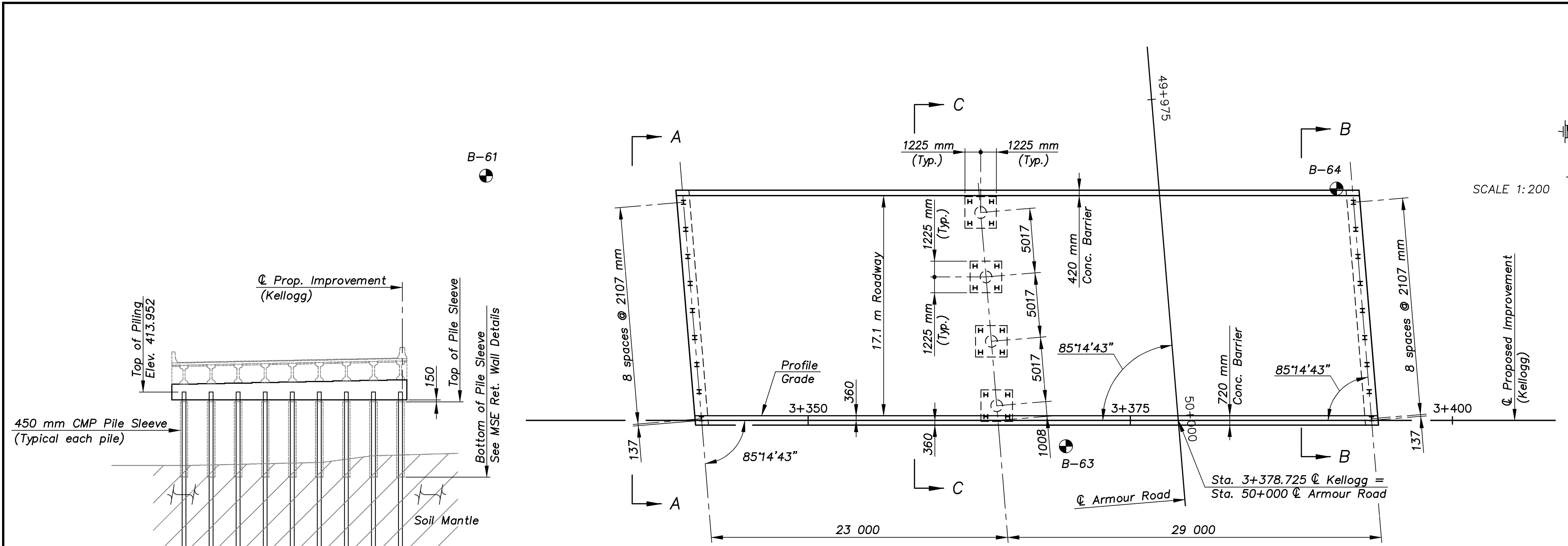
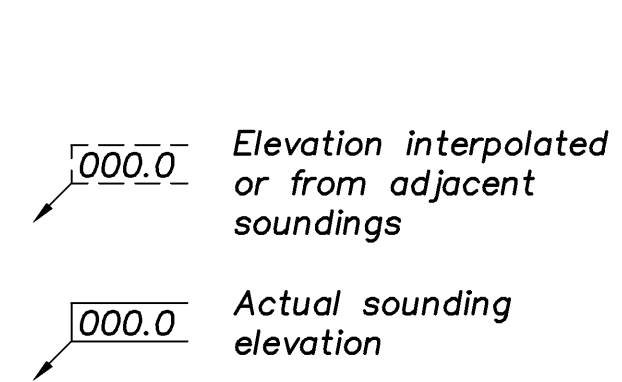
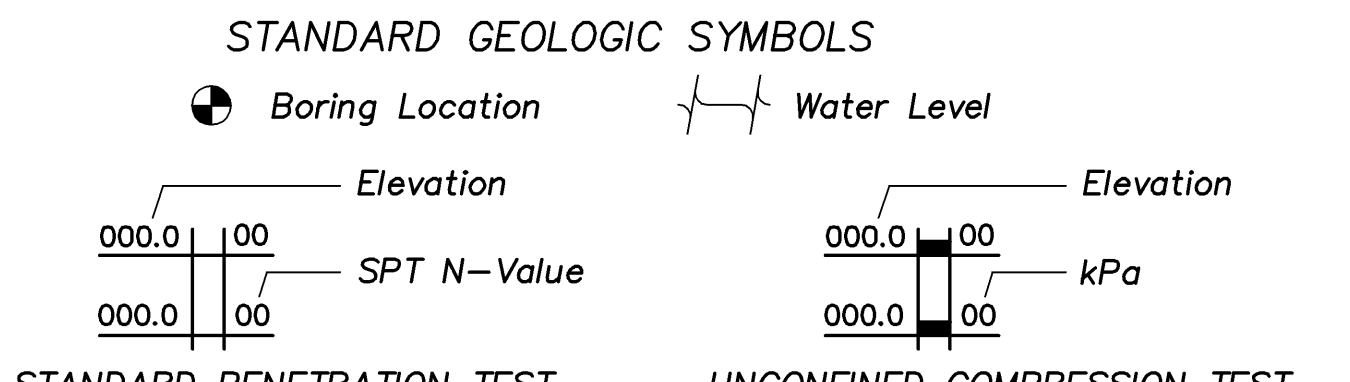
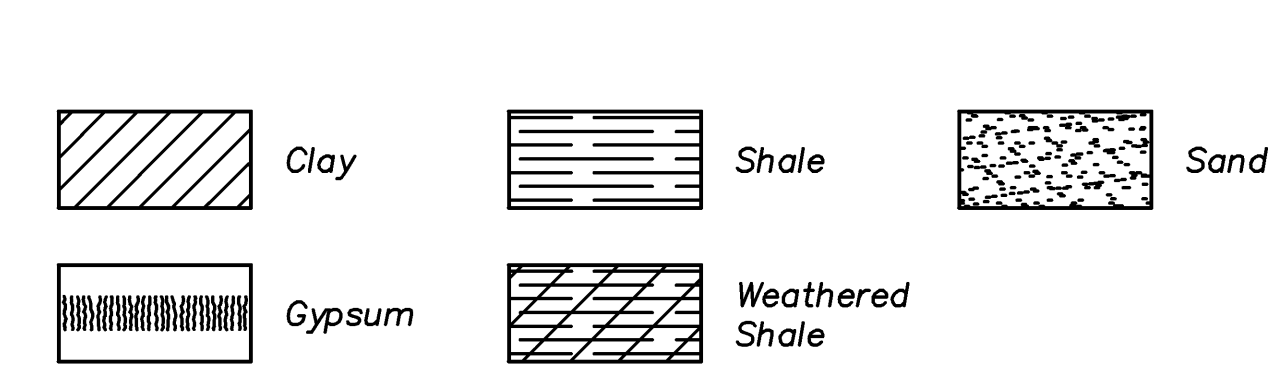


STATE	PROJECT NO.	YEAR	SHEET NO.	TOTAL SHEETS
KANSAS	54-87 K-8258-01	2007	185	556



ARMOUR/GEOLGY 1:200



NOTES:
THE SOUNDINGS SHOWN ON THESE PLANS ARE TAKEN FROM NOTES OBTAINED IN THE FIELD AND REPRESENT THE BEST INFORMATION AVAILABLE.

THE COMPLETE LOGS AND LABORATORY TEST DATA ARE IN THE FILES OF THE ENGINEER AND ARE AVAILABLE AT THEIR OFFICE AT TOPEKA, KANSAS FOR INSPECTION BY INTERESTED AND QUALIFIED BIDDERS.

KANSAS DEPARTMENT OF TRANSPORTATION
BR. NO. 54-87-30.81(700) W.B. STA. 3+378.725

CFS
Cook, Flatt & Strobel
ENGINEERS, P. A.

ENGINEERING GEOLOGY
KELLOGG AVENUE OVER ARMOUR

DESIGNED R.S.C. SCALE 1:200
DATED T.R.G. DATE
QUANTITIES T.R.G. SHEET 5 OF 39

Proj. No. 54-87 K-8258-01 SEDGWICK COUNTY