

40

30

20

10

0

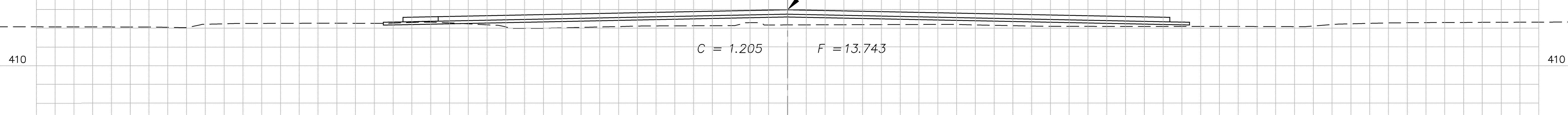
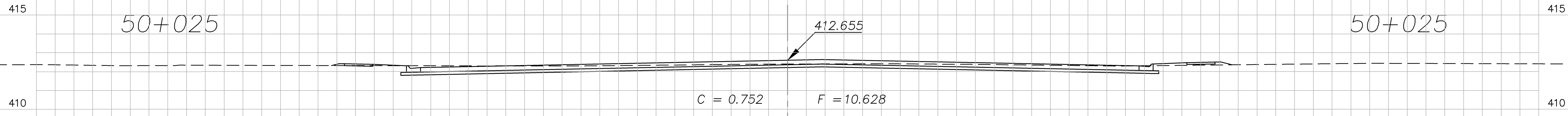
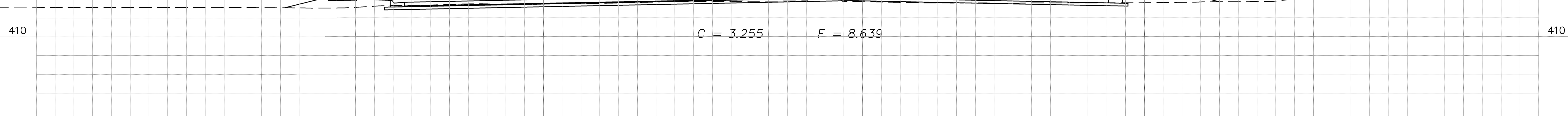
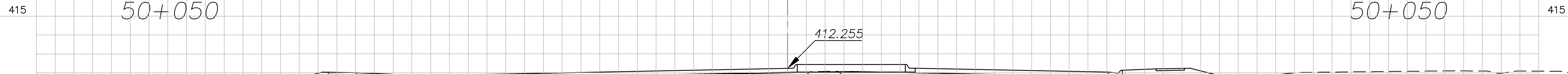
10

20

30

STATE	PROJECT NO.	FISCAL YEAR	SHEET NO.	TOTAL SHEETS
KANSAS	54-87 K-8258-01	2007	554	556

DATE	
BY	
FINAL SURVEY	
PLOTTED AREAS	
CHECKED AREAS	



SCALE 1:100

49+950-50+050
ROCK

Drawn by: Plotted: 1:100
File: O:\00011PH2\Vol4