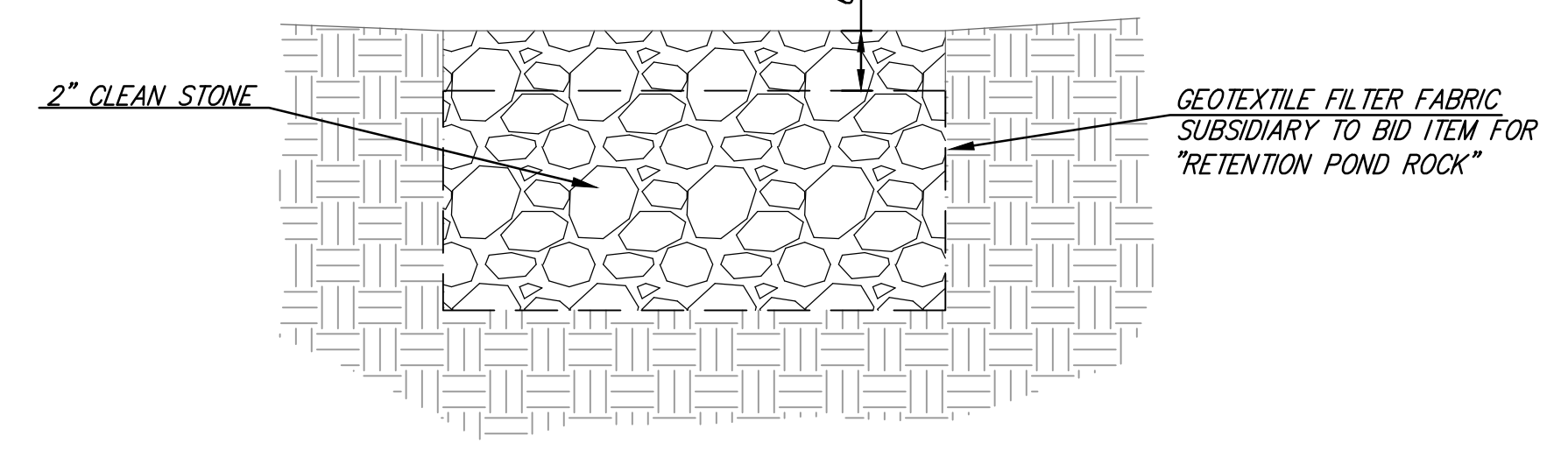


NOTE: EXCESS FILL MAY BE PLACED TO 1' DEPTH STARTING AT R/W TO 20' BEHIND R/W.

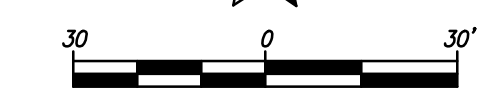
G=74.0  
T=74.5  
VO=NONE

G=74.4  
T=74.9  
VO=NONE

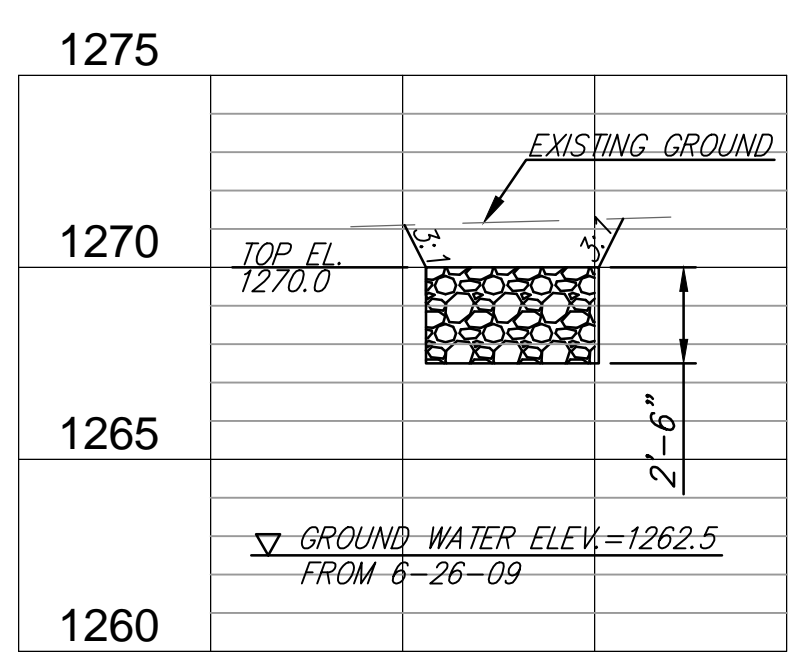


RETENTION POND DETAIL

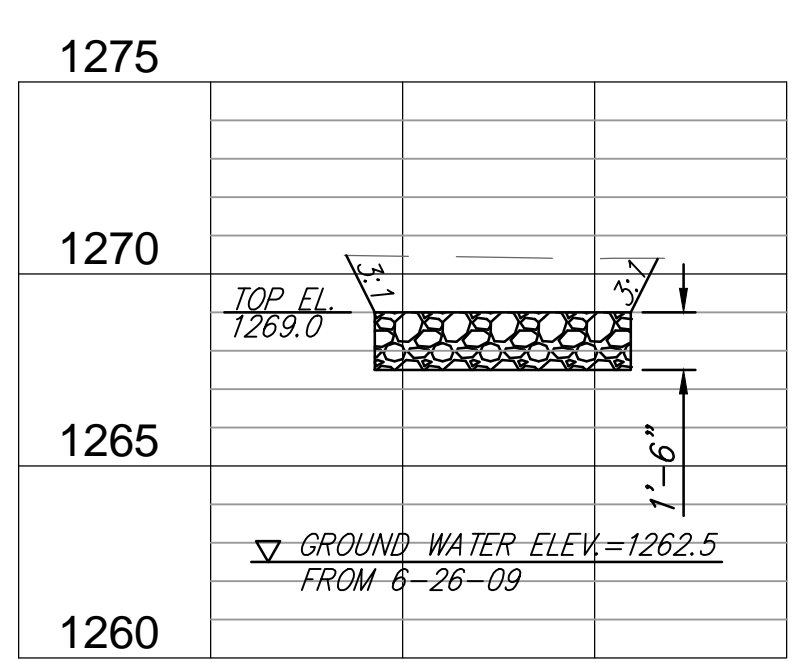
LOTS MAY BE VIEW OUT LOTS WITH SEALED INDIVIDUAL SITE GRADING PLAN.



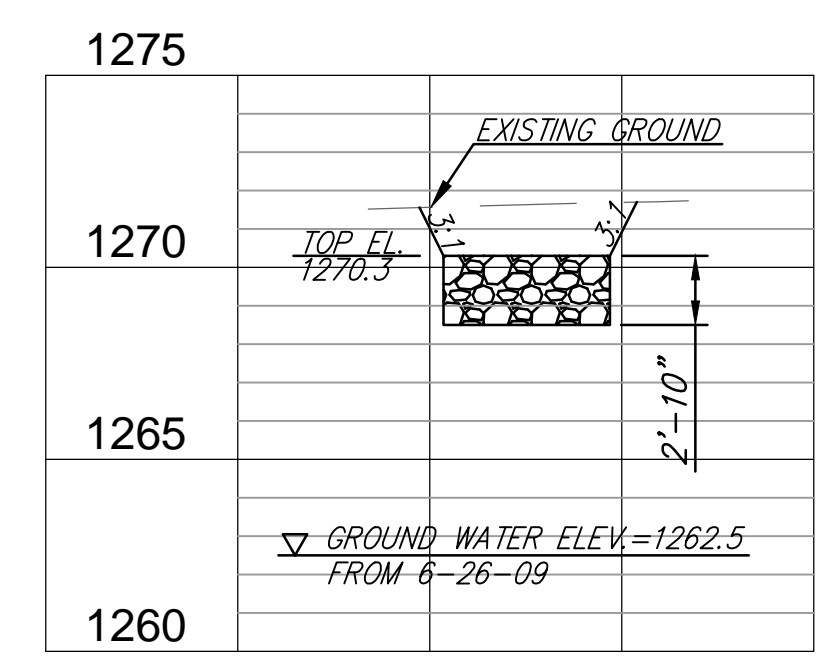
BENCH MARK: CHISELED "S" SQUARE ON THE TOP OF CURB AT THE EAST CURB RETURN AT THE NORTH EAST CORNER OF SYCAMORE AND 51ST ST. N. ELEVATION = 1271.31 (NAVD88)



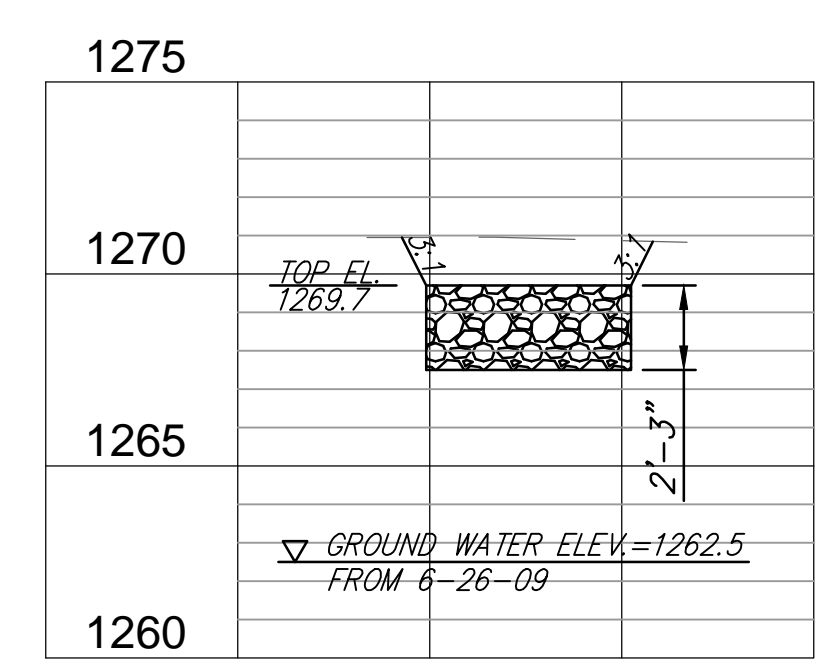
SECTION A-A  
RETENTION POND A



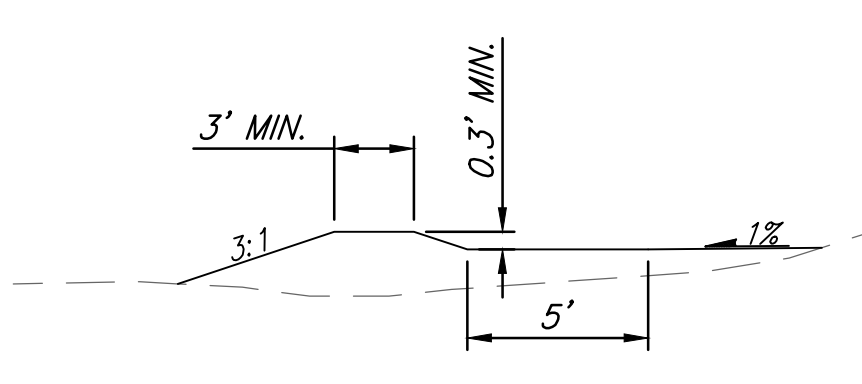
SECTION B-B  
RETENTION POND B



SECTION C-C  
RETENTION POND C




SECTION D-D  
RETENTION POND D



SECTION E-E  
DRAINAGE SWALE DETAIL

CORNFIELD ADDITION  
4 CORNER LOT GRADING  
WICHITA, KANSAS



**Ruggles & Bohm, P.A.**  
Engineering, Surveying, Land Planning  
924 North Main (316) 264-8008  
Wichita, Kansas 67203 (316) 264-4621 fax  
www.rbkansas.com E-mail: info@rbkansas.com

DRAWING FILE: Paving {03 Grading Plan}  
PROJECT NUMBER: 472-84871

DESIGN	AML	SHEET 4 OF 12
DRAWN	AML	
REVIEW		
UTILITY		
DATE	July 6, 2010	