NOTE: FROM STA 49+67 TO STA 75+80 LINE 1 THE FOLLOWING CONDITIONS SHALL APPLY:
1. THE EXISTING PIPE SHALL BE REMOVED AND THE PROPOSED PIPE INSTALLED IN THE SAME LOCATION. EXISTING PIPE SHALL BE SALVAGED TO PROPERTY OWNER AND STOCKPILED ON PROPERTY.
2. NO EXCAVATED SOILS SHALL LEAVE THE SITE. SPOILS SHALL BE STOCKPILED ON SITE AS DIRECTED BY PROPERTY OWNER.
3. THE TOP 16" OF TOPSOIL WILL BE REMOVED FROM THE TRENCH AREA UTILIZING A SCRAPER AND STOCKPILED ADJACENT TO THE TRENCH ON THE OPPOSITE SIDE AS THE SUBSOIL. AFTER INSTALLATION OF THE PIPE THE TRENCH WILL BE BACKFILLED TO THE ORIGINAL GROUND ELEVATION AND THE STOCKPILED TOPSOIL REPLACED TO RAISE THE POST PROJECT ELEVATION 16" ABOVE PREPROJECT ALONG THE STATIONS ABOVE.

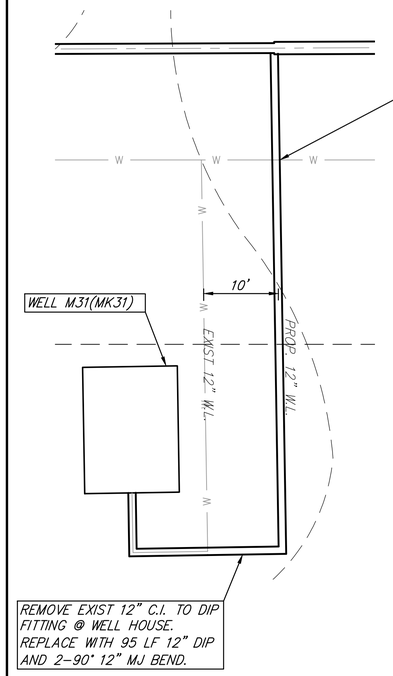

WELL M31(MK31) DETAIL
1" = 10'

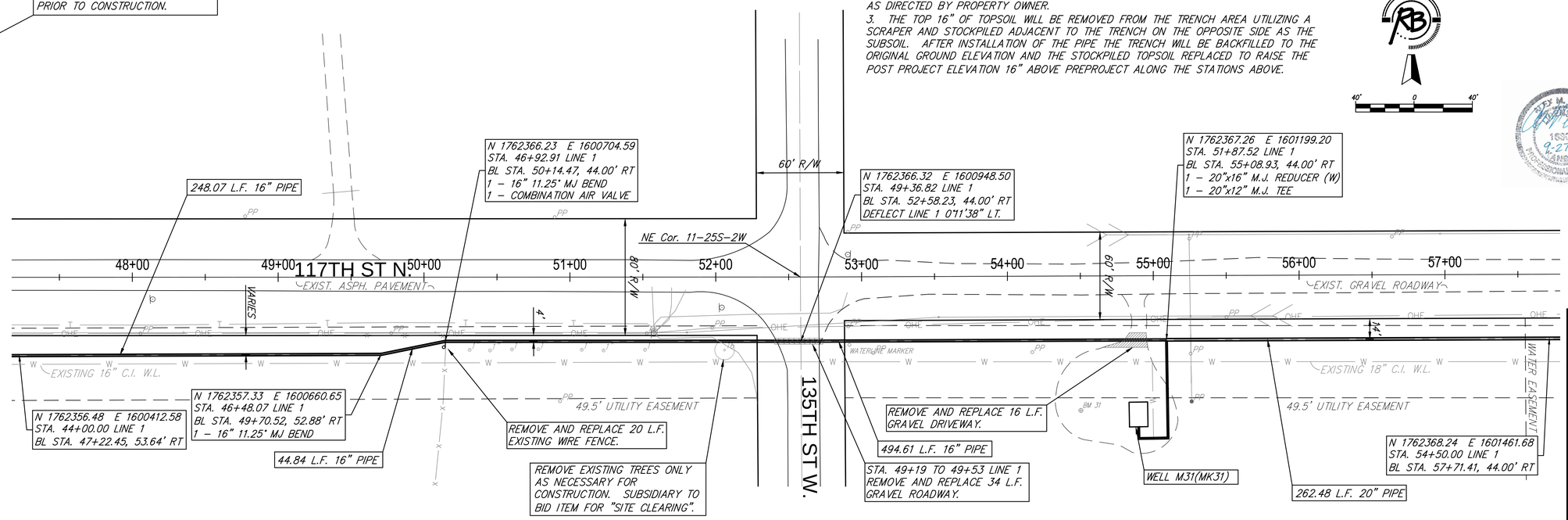

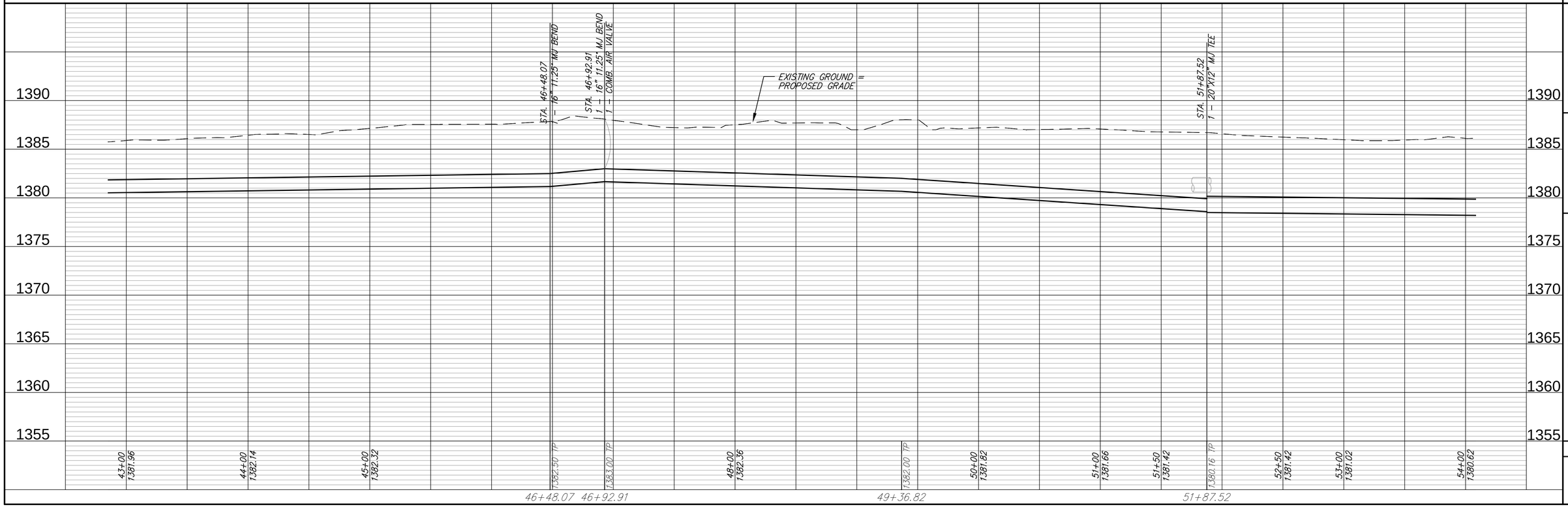

Ruggles & Bohm, P.A.
Engineering, Surveying, Land Planning
924 North Main
Wichita, Kansas 67203
(316) 264-6006
(316) 264-4621 fax
www.ruggleslaw.com

DESIGN AML | DRAWN AML | REVISED
UTILITY | DATE June 24, 2010 | REVIEW

PROJECT NUMBER W-549 / 448-90498
DRAWING FILE ENGINEERING BASE [12 Line 1]

BENTLEY TIE IN
LINE 1
WICHITA, KANSAS

RB JOB 3523W
SHEET 12 OF 23