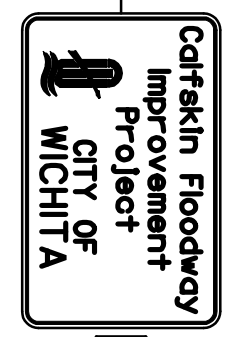
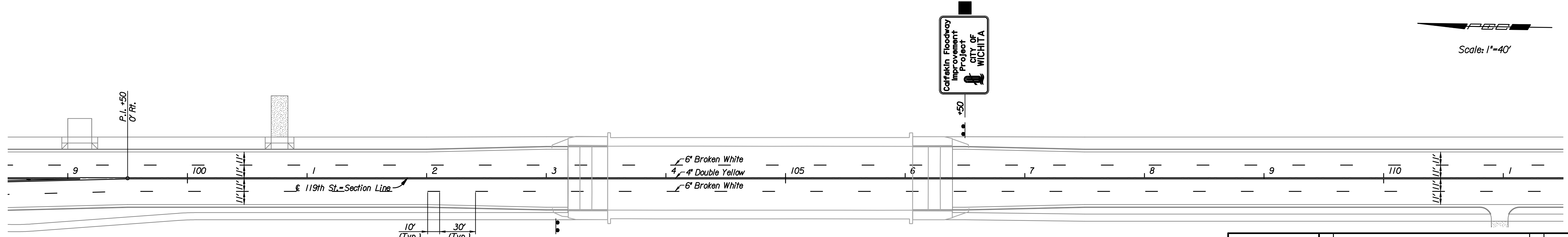
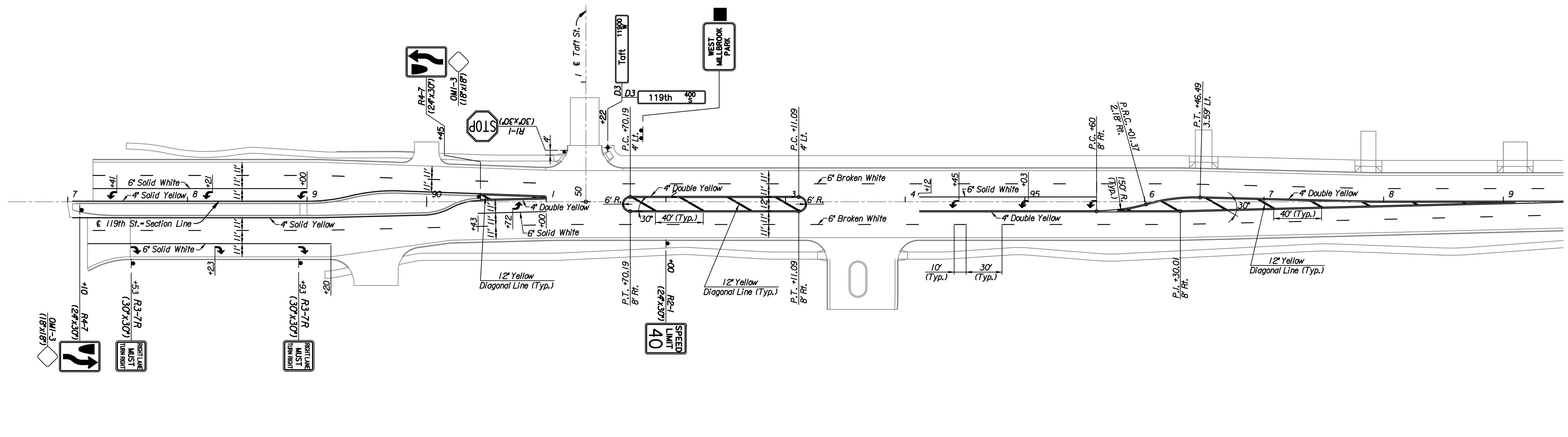


SUMMARY OF PAVEMENT MARKINGS										
LOCATION	6" Broken White Lane Line (ft)	6" Solid White Lane Line (ft)	6" Solid White Edge Line (ft)	24" Solid White Stop Line (ft)	4" Broken Yellow Line (ft)	4" Solid Yellow Edge Line (ft)	4" Solid Yellow Double Line (ft)	12" Solid Yellow Diagonal Line (ft)	Left Turn Arrows (each)	Right Turn Arrows (each)
87+00 to 111+00	1190	587				681	4907	174	7	3
111+00 to 135+00	1150	225			460	1939	4475	1002	9	
135+00 to 140+00	180	983	339	176		41	1504	325	8	3
Total	2520	1795	339	176	460	2661	10886	1501	24	6




LEGEND

■ Existing Sign to be removed and reset.

Note:
All Signs to be mounted on perforated square steel tube unless otherwise noted.

Plotted By: svb Date: 8/27/2010 10:33:01 AM
 FILE: I:\2005\05789\Sign\mg_Mark\05789-Sgm\mk87.dgn



No.	Revision	By	Date
	119TH STREET		
SIGNING AND MARKING PLAN			
STA. 87+00 TO STA. 111+00			
JAMES L. ARMOUR, P.E. - CITY ENGINEER CITY OF WICHITA PROJECT NO. 472-34850			
Professional Engineering Consultants, P.A. 303 S. TOPEKA - WICHITA, KANSAS 67202 316-262-2691 • FAX 316-262-3003			
Designed by	CKC	Job No.	05789
Drawn by	DRP	Date	August 2010
			Sht. 88 of 152