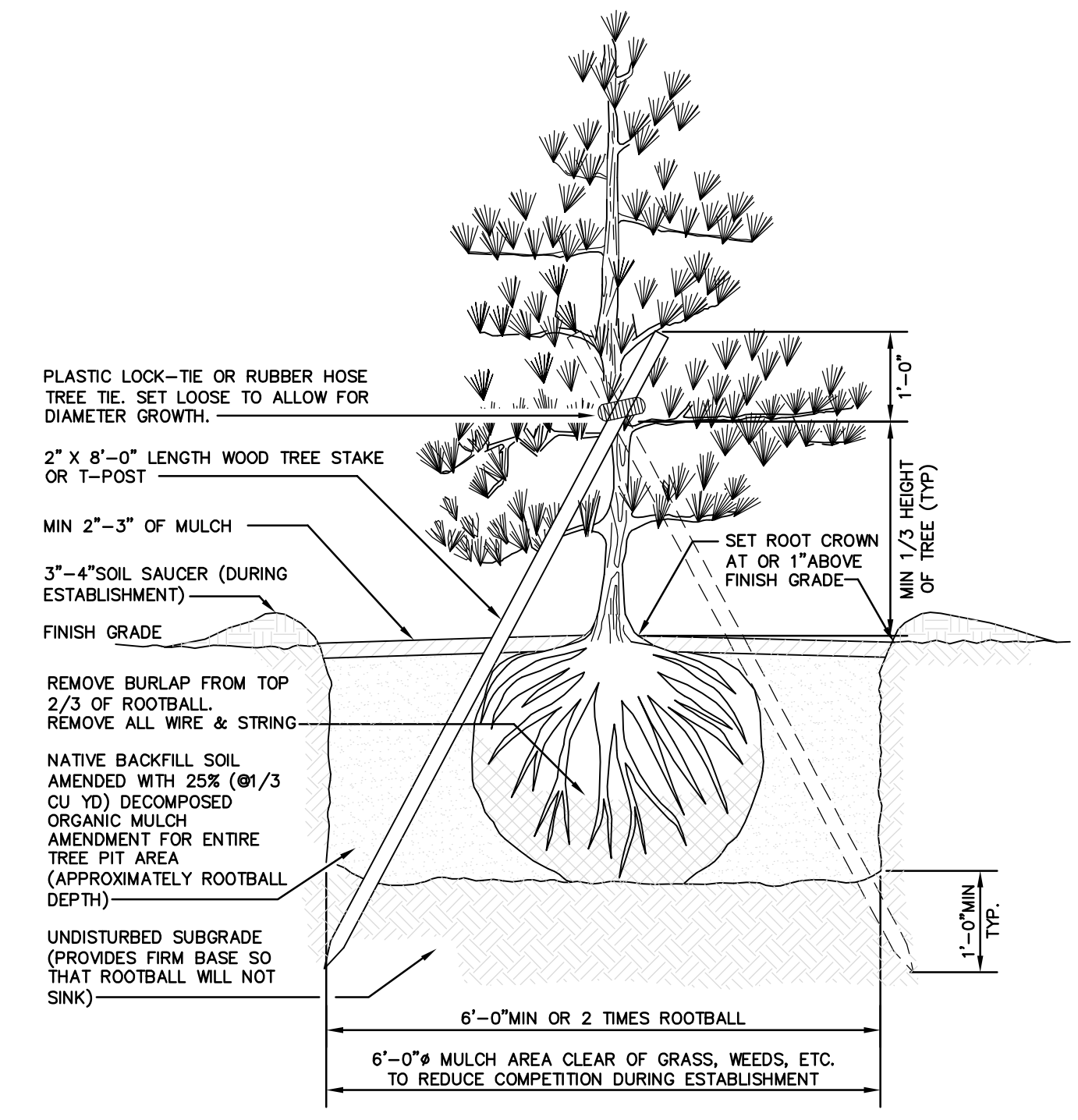


- NOTES:**
1. INSTALLATION INCLUDES REMOVAL OF STAKES ONE YEAR AFTER INSTALLATION
  2. SHAPE SOIL SURFACE TO PROVIDE 3' DIAMETER WATERING RING

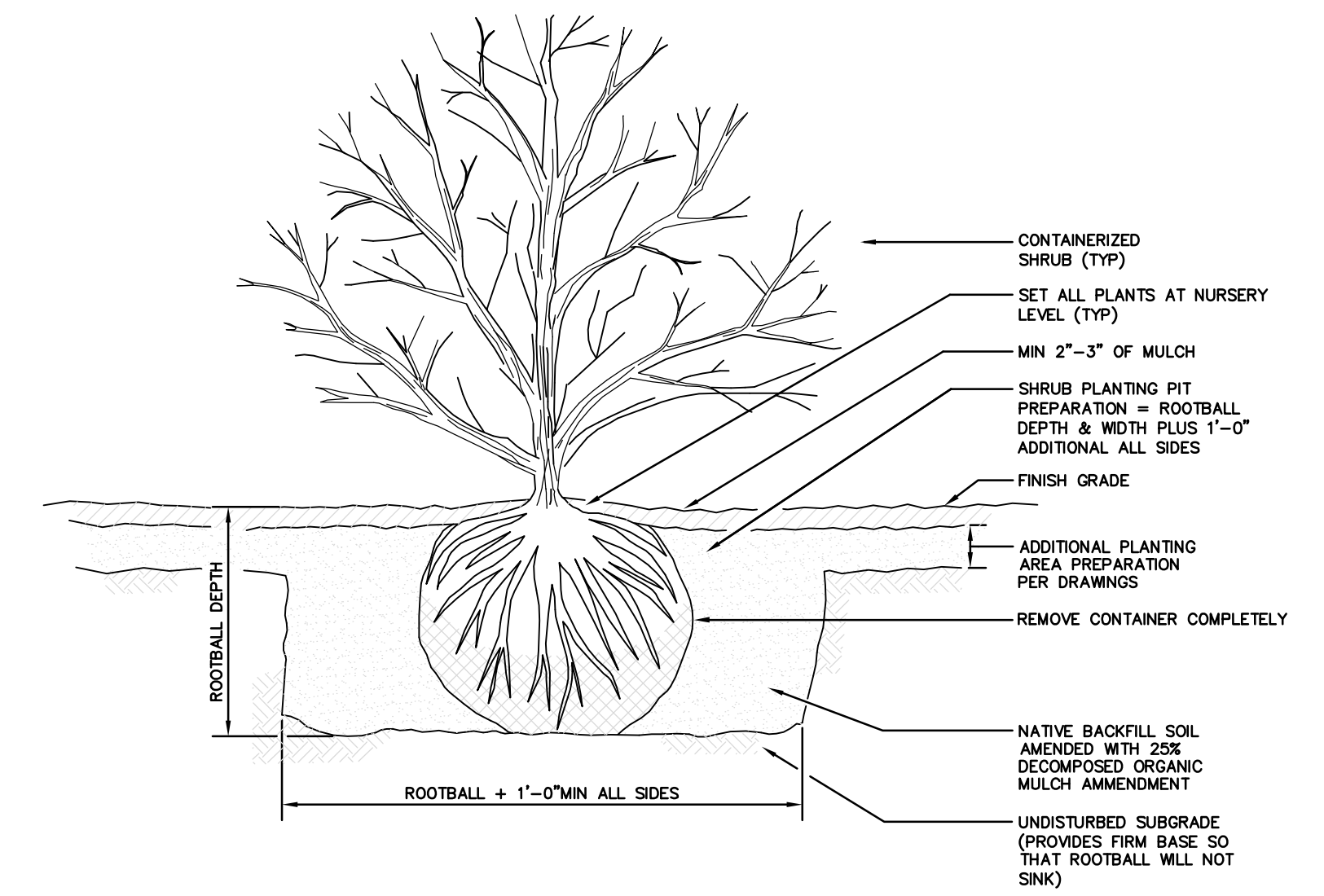
**DECIDUOUS TREE PLANTING DETAIL**

Not To Scale



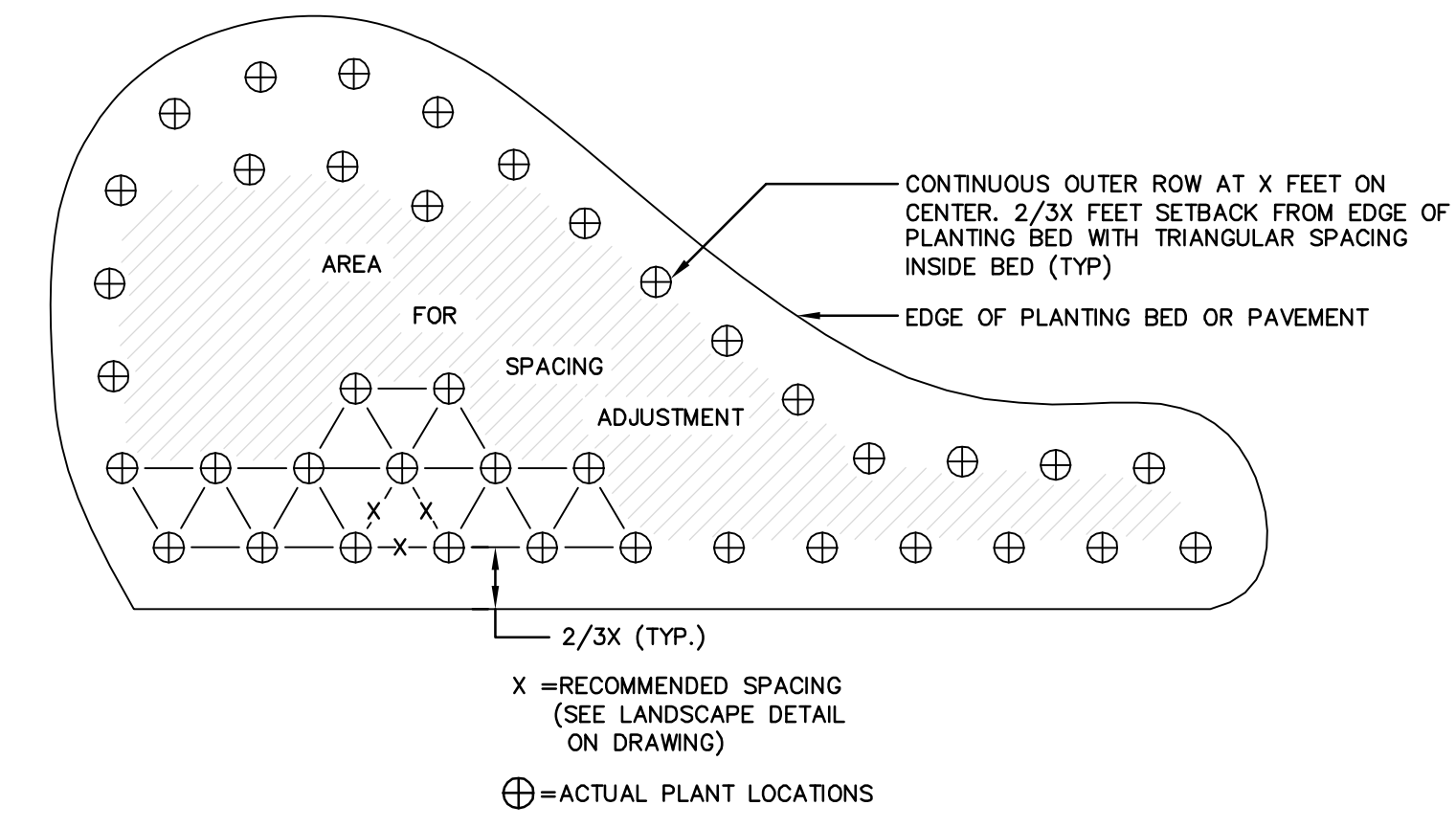
**EVERGREEN TREE PLANTING DETAIL**

Not To Scale



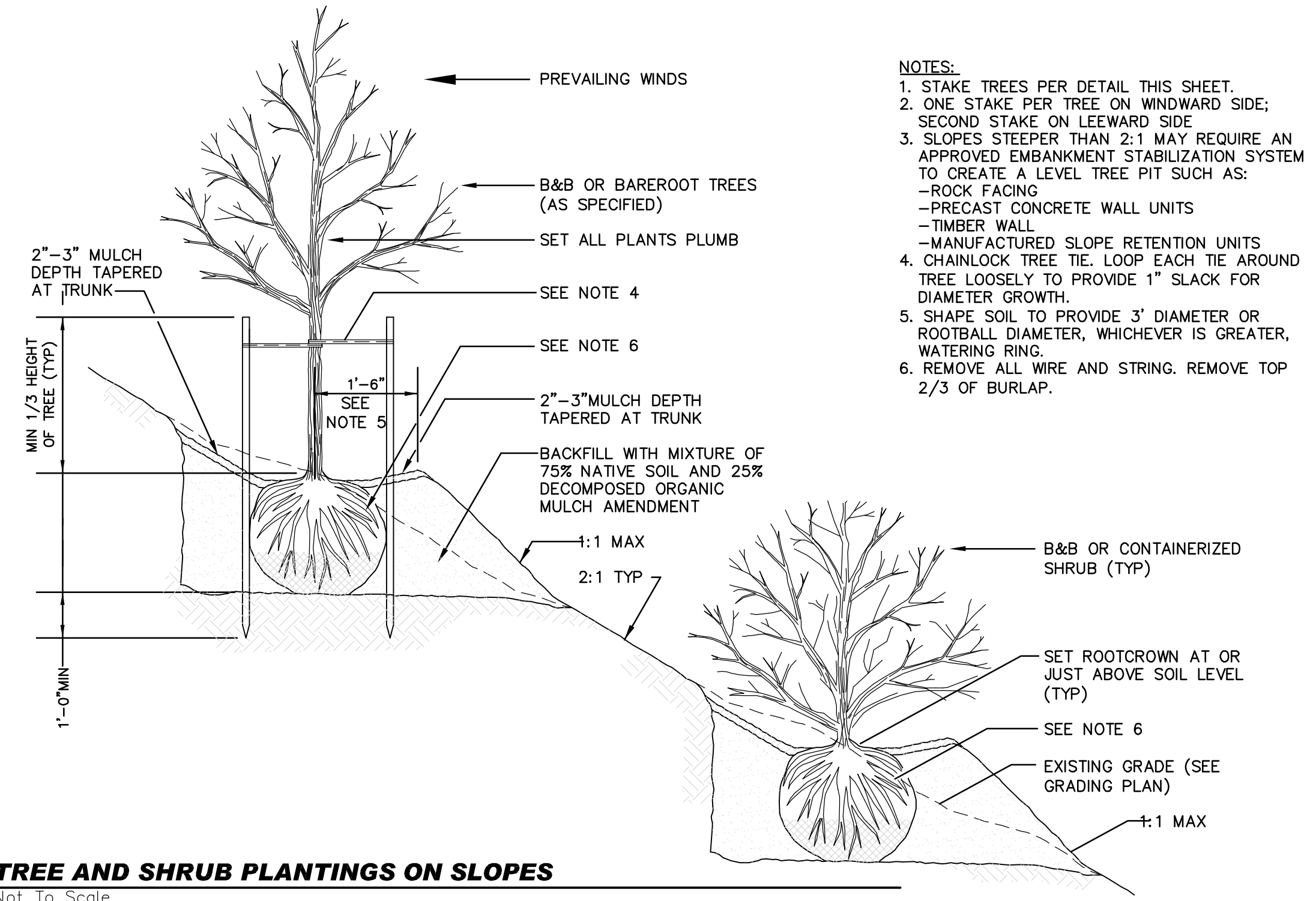
**SHRUB PLANTING DETAIL**

Not To Scale



**SHRUB AND GROUNDCOVER SPACING**

Not To Scale




- NOTES:**
1. STAKE TREES PER DETAIL THIS SHEET.
  2. ONE STAKE PER TREE ON WINDWARD SIDE; SECOND STAKE ON LEEWARD SIDE
  3. SLOPES STEEPER THAN 2:1 MAY REQUIRE AN APPROVED EMBANKMENT STABILIZATION SYSTEM TO CREATE A LEVEL TREE PIT SUCH AS:
    - ROCK FACING
    - PRECAST CONCRETE WALL UNITS
    - TIMBER WALL
    - MANUFACTURED SLOPE RETENTION UNITS
  4. CHAINLOCK TREE TIE. LOOP EACH TIE AROUND TREE LOOSELY TO PROVIDE 1" SLACK FOR DIAMETER GROWTH.
  5. SHAPE SOIL TO PROVIDE 3' DIAMETER OR ROOTBALL DIAMETER, WHICHEVER IS GREATER, WATERING RING.
  6. REMOVE ALL WIRE AND STRING. REMOVE TOP 2/3 OF BURLAP.

**TREE AND SHRUB PLANTINGS ON SLOPES**

Not To Scale

**I-135 to K-96 BIKE PATH  
LANDSCAPE DETAILS  
WICHITA, KANSAS**



**Ruggles & Bohm, F.A.**  
Engineering, Surveying, Land Planning

924 North Main (316) 264-8008  
Wichita, Kansas 67203 (316) 264-4621 fax  
www.rbkansas.com E-mail: info@rbkansas.com

DRAWING FILE: Landscape Base [SCAPE 16] PROJECT NUMBER: .....

DESIGN	BDT	SHEET 58 OF 72
DRAWN	BDT	
REVIEW		
UTILITY		
DATE	..	