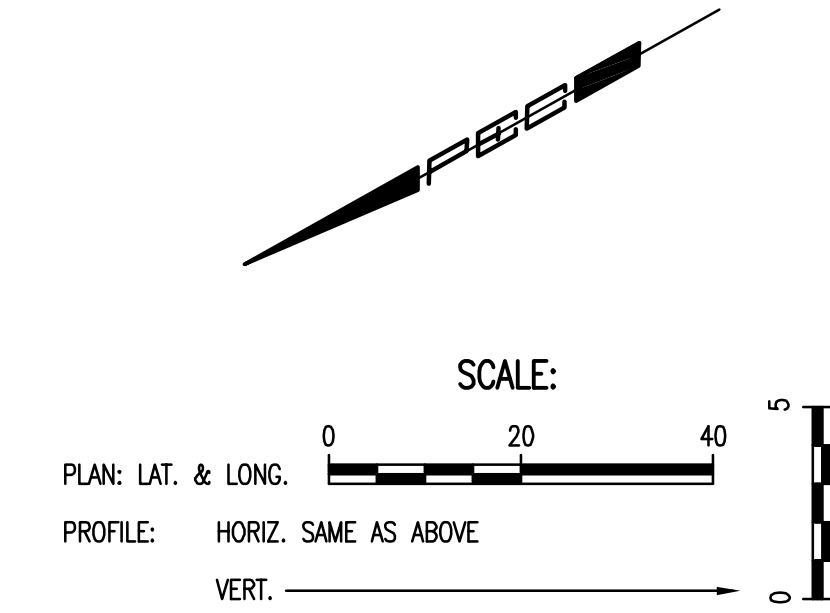
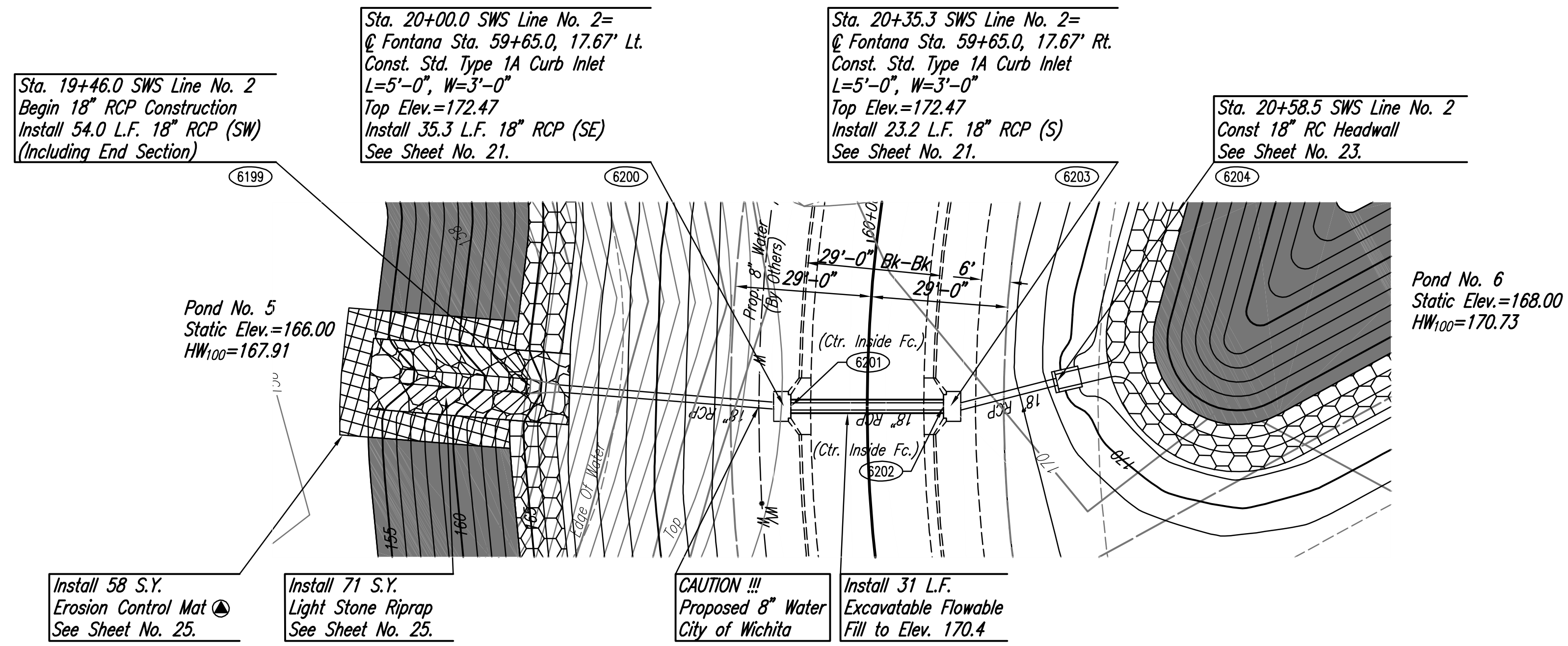


PLAN	CHECKED	DATE
	CHECKED	

PROFILE	CHECKED	DATE
	CHECKED	



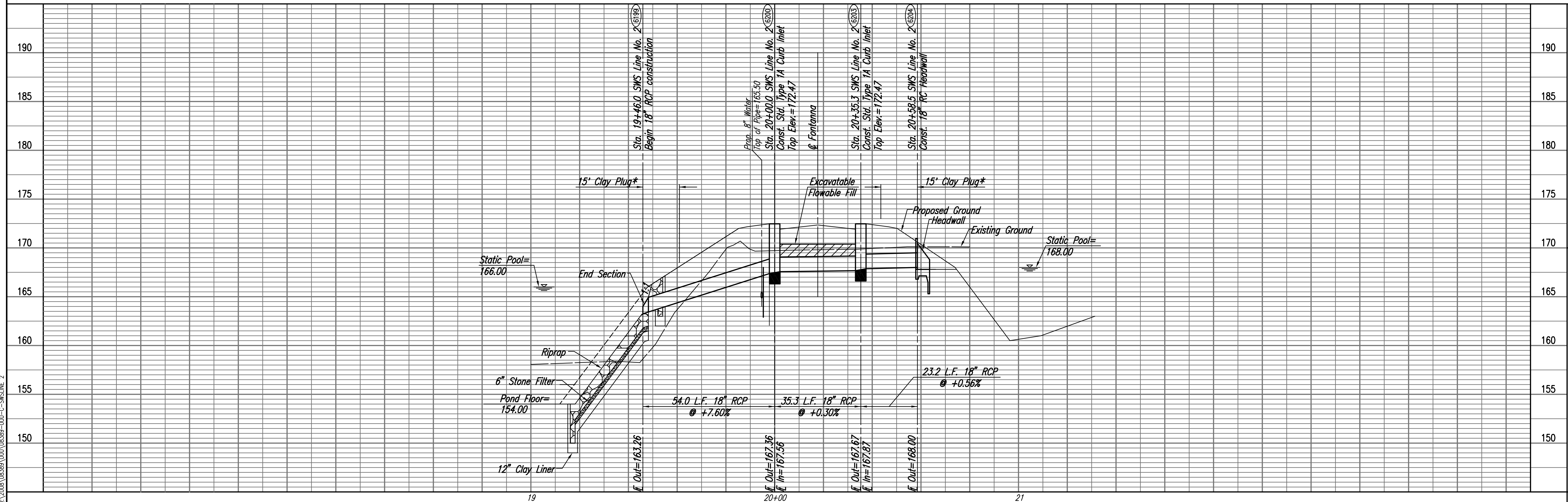
COORDINATE LIST		
POINT	NORTH	EAST
6199	26,976.4648	15,532.1250
6200	26,931.5808	15,502.1014
6201	26,930.2743	15,501.3701
6202	26,902.0015	15,485.5443
6203	26,900.7490	15,484.8431
6204	26,878.4643	15,478.3708

6199 = COORDINATE POINT NO.  
SEE SHEET NO. 4 FOR PLAT COORDINATES

\* THE TRENCH ZONE INDICATED SHALL BE BACKFILLED ENTIRELY WITH CLAY MATERIAL MEETING THE SAME REQUIREMENTS AS POND LINING. NO GRANULAR BACKFILL WILL BE ALLOWED IN THIS AREA, EXCEPT THAT THE TOP 4" OF BACKFILL SHALL BE ON-SITE TOPSOIL. ANY COSTS ASSOCIATED WITH THIS WORK SHALL BE SUBSIDIARY TO THE PRICE BID FOR 18" RCP.

⊗ EROSION CONTROL MAT SHALL BE LANDLOK TRM 450, NORTH AMERICAN GREEN C350 OR EQUIVALENT. INSTALLED PER MANUFACTURER'S RECOMMENDATIONS.

PAID FOR AS S.Y. "EROSION CONTROL MAT" AS INDICATED IN PLANS. THE BID PRICE SHALL BE CONSIDERED FULL COMPENSATION FOR ALL MATERIALS, LABOR, EQUIPMENT, TOOLS, AND INCIDENTALS NECESSARY TO COMPLETE THE WORK.



Save: 11-12-2010 12:05:42 PM by BUS  
Plot Scale: 1/20 11-12-2010 2:39:24 PM by BILL J. SEASON  
G:\2009\08389\000\08389-000-C-SWSLINE 2