

BASELINE RR

Pt. No. 117
Baseline RR - Sta. 30+00.00
N- 1695751.637 E- 1662889.873
#4 Bar @ NE corner of Regents Lane & Fountain
14.03' NNE to @ 3" steel chainlink fence corner post
18.05' NE top center Fire Hydrant
60.65' SW top center Fire Hydrant

Pt. No. 116
Baseline RR - Sta. 32+28.38
N- 1695583.309 E- 1663044.215
PK nail @ Shocker St. 21' N @ Railroad tracks
22.74' SE 60d nail
16.59' W to NE bolt on RR signal base
45.14' SE to NW bolt on RR signal base

Pt. No. 115
Baseline RR - Sta. 42+68.59
N- 1696196.757 E- 1663884.283
#4 Bar 30' N. of Railroad tracks in line w/ W. face
29.15' S. to 60d nail in N. end Railroad tie
88.45' W. to 60d nail in S. face of 24" walnut tree

Pt. No. 114
Baseline RR - Sta. 53+48.10
N- 1696542.215 E- 1664907.022
#4 Bar 120' W. & 49' S. of Oliver St. & 17th St. North
21.91' N. PK nail W. face power pole
49.00' N. @ 17th St. North
17.07' E. to PK nail N. face 10' tall power pole (aband.)
120.00' E. to @ Oliver St.

Pt. No. 113
Baseline RR - Sta. 69+43.85
N- 1696560.182 E- 1666502.670
PK nail @ Railroad tracks 0.25 mi. E. of Oliver St.
On line w/ W. b/c line to S. of Pinecrest St.

Pt. No. 112
Baseline RR - Sta. 81+13.39
N- 1696579.624 E- 1667672.050
PK nail @ Railroad tracks 170' W. of @ Edgemoor St.
20.00' W. of SW corner lot 22, blk. 13, Crestview
Heights Addition
470.00' W. to sign post "Y" near 501 sign

Pt. No. 111
Baseline RR - Sta. 94+62.39
N- 1696601.972 E- 1669020.860
#4 Bar @ Railroad tracks 0.25 mi. W. of Woodlawn
35.00' E. to sign post "W"
@ @ of lot to N. w/ brown house & cleared lot w/ flag pole

Pt. No. 110
Baseline RR - Sta. 108+06.66
N- 1696624.204 E- 1670364.945
#4 Bar @ Railroad tracks @ @ N-S sidewalk on E. side Woodlawn
14.70' SSW to NE bolt of RR signal base
19.05' NNW to nail & shiner on N. side of light pole

Pt. No. 109
N- 1696643.187 E- 1671510.998
Baseline RR - Sta. 119+52.87
PK nail @ Railroad tracks 0.25 mi. E. of Woodlawn
1.35.00' E. to sign post "W"
30.00' W. to line of fence N. on E. side of electric sub. Station

Pt. No. 108
Baseline RR - Sta. 133+02.13
N- 1696666.044 E- 1672860.073
#4 Bar @ Railroad tracks 45' E. of @ Gouverneur St.
on line w/ 6' woven wire fence to S.
0.50 mi. W. of @ Rock Road

Pt. No. 107
Baseline RR - Sta. 145+31.77
N- 1696686.556 E- 1674089.550
#4 Bar @ Railroad directly S. of second high line "H" structure
W. of Rock Road on the N. side of RR tracks
0.25 mi. E. to @ Rock Road
45.00' E. to line of concrete wall to S.

Pt. No. 106
Baseline RR - Sta. 159+21.08
N- 1696709.664 E- 1675478.660
#4 Bar Railroad tracks 35' ± E. @ Rock Road
14.30' S. to NW anchor bolt RR signal base
7.00' ± W. to E. back of curb Rock Road
40.52' NE to SW corner metal RR switch bldg.

Pt. No. 105
Baseline RR - Sta. 170+82.59
N- 1696729.401 E- 1676640.009
PK nail @ Railroad tracks 1300' ± E. of Rock Road
12' N. to "U" post

Pt. No. 104
Baseline RR - Sta. 185+72.78
N- 1696754.614 E- 1678129.980
#4 Bar @ Railroad tracks 34.00' S. of Center Section 8
25.15' W. 60d nail @ Railroad tracks
80.00' E. to W. face W. bridge abutment

Pt. No. 103
Baseline RR - Sta. 199+50.36
N- 1696777.352 E- 1679507.379
PK nail in @ Railroad tracks 1/4 mi. W. of Webb Rd.
145.00' ± W. to high line "H" structure on N. side tree row

Pt. No. 102
Baseline RR - Sta. 212+38.66
N- 1696799.314 E- 1680795.492
PK nail @ Railroad tracks & 30' E. @ Webb Rd.
2.35' N. of S. edge of N. rail
54.20' SSE to NW corner 2" square tubing fence corner post
7.50' NNE to back corner 6' sidewalk to N.

MISCELLANEOUS CONTROL POINTS

Pt. No. 100
N- 1699983.405 E- 1680680.911
#4 Bar 40' W. and 470' N. @ 21st St. North & Webb Rd.
19.67' N. @ joint to concrete drive of Water Pump Station
5.53' W. to face of sidewalk
7.48' E. to W. back of curb Webb Rd.
470' ± S. to @ 21st St. North

Pt. No. 101
N- 1698136.303 E- 1680701.652
#4 Bar 40' W. and 1320' S. @ 21st St. North & Webb Rd.
1.00' E. to back sidewalk W. side Webb Rd.
59.25' SSE to NW chiseled "d"
49.00' N. @ E-W hedgerow
52.00' NNE PK nail E. face light pole

Pt. No. 118
N- 1696535.665 E- 1662368.149
1/2" Iron Pipe in thimble, center Section 11, T27S, R1E
29.01' NE to a City of Wichita brass disc bench mark
28.70' SSE to PK nail in W. face power pole
58.60' WSW to PK nail in E. face power pole
74.33' NW to PK nail in S. face power pole

Pt. No. 119
N- 1702149.960 E- 1680686.795
1/2" Iron Pipe in thimble, E. 1/4 Section 9, T27S, R1E

BASELINE WEBB ROAD

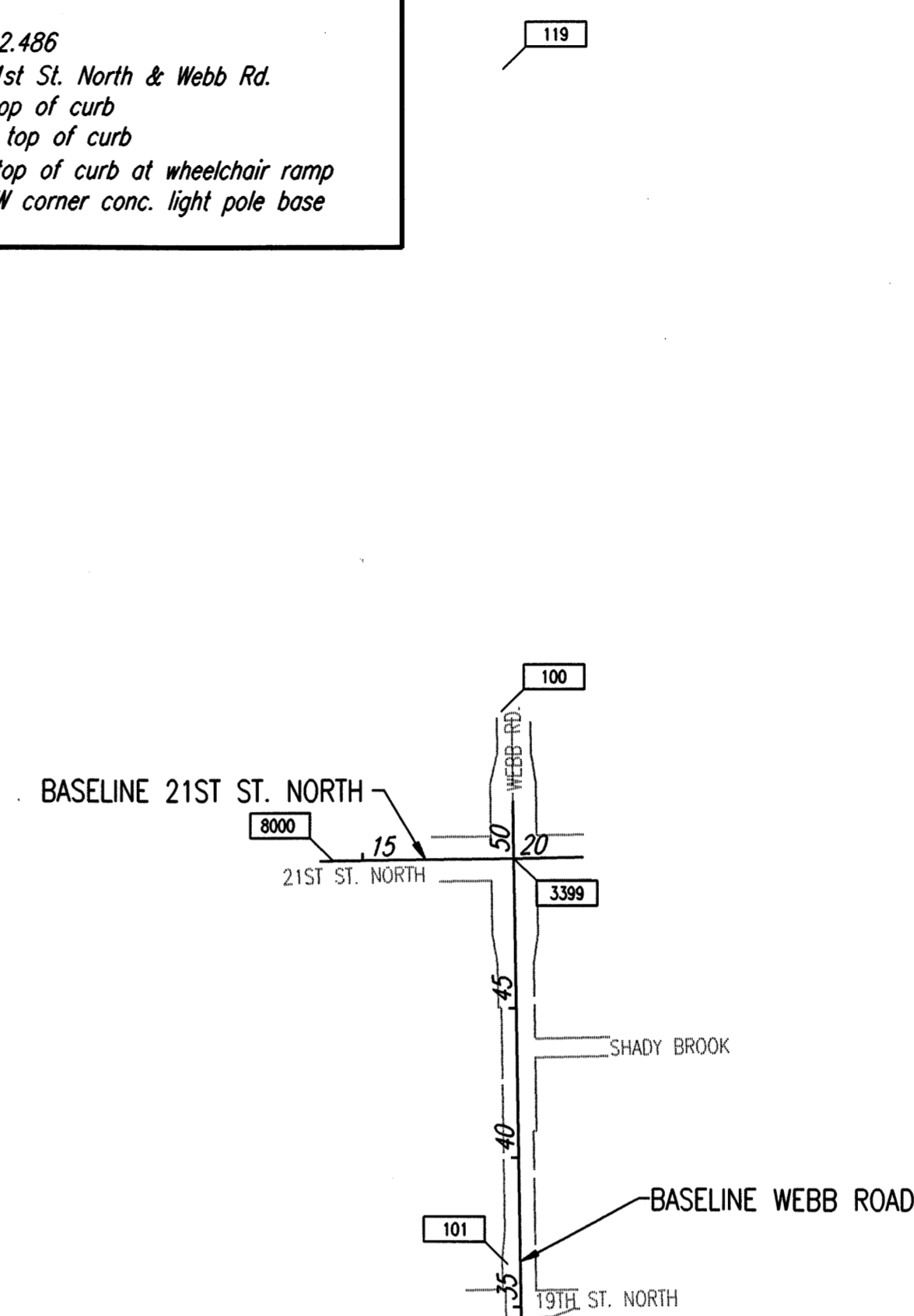
Pt. No. 3661
Baseline Webb - Sta. 23+42.12
N- 1696836.387 E- 1680764.862
1/2" Iron pipe in thimble
33.53' NE to chiseled "+" on back of curb
57.07' NW to chiseled "+" on SW corner RCB headwall
84.53' SW to NW corner Railroad control box
35.03' S. to center of N. Railroad track
52.94' W. to 3 nails in fence post
72.80' NW to 3 nails in fence post

Pt. No. 3399
Baseline Webb - Sta. 50+00.00
N- 1699493.926 E- 1680722.486
1/2" Iron pipe in thimble at 21st St. North & Webb Rd.
93.27' SE to chiseled "+" on top of curb
124.52' ENE to chiseled "d" on top of curb
89.99' NW to chiseled "+" on top of curb at wheelchair ramp
97.42' SW to chiseled "d" at NW corner conc. light pole base

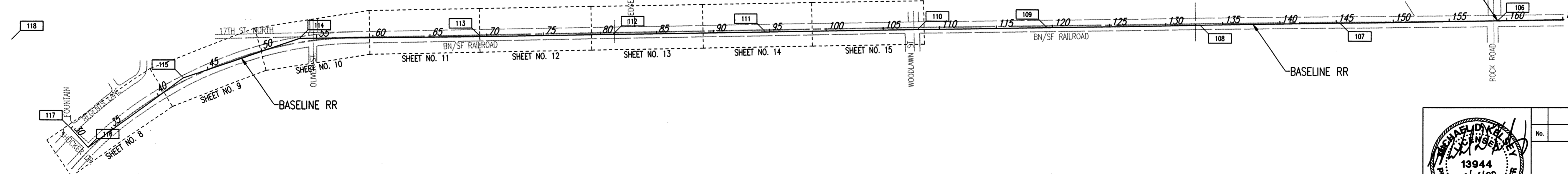
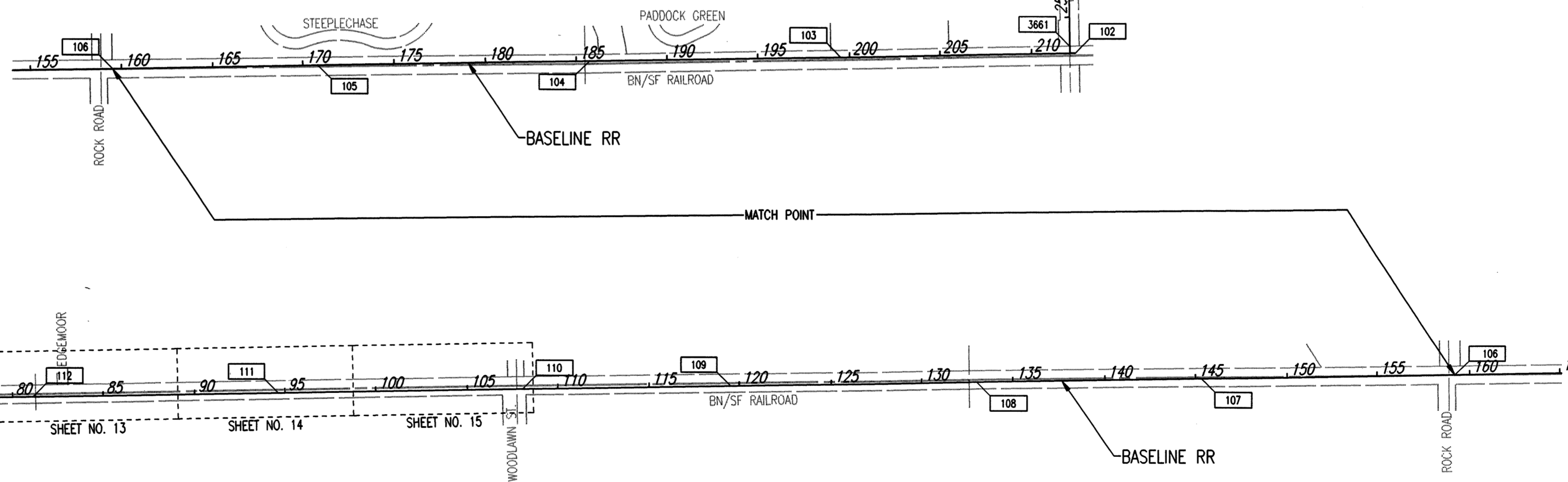
BASELINE 21ST STREET NORTH

Pt. No. 8000
Baseline 21st - Sta. 14+00.00
N- 1699485.544 E- 1680122.545
Calculated point on Section Line

Pt. No. 3399
Baseline 21st - Sta. 20+00.00
N- 1699493.926 E- 1680722.486
1/2" Iron pipe in thimble at 21st St. North & Webb Rd.
93.27' SE to chiseled "+" on top of curb
124.52' ENE to chiseled "d" on top of curb
89.99' NW to chiseled "+" on top of curb at wheelchair ramp
97.42' SW to chiseled "d" at NW corner conc. light pole base



1" = 500'



DSNR: MDK OPER: JLM SCALE: 1"=500.00
G:\1996\96151\003\Phase2A\2A-WHCHNRL 03-29-2000 01:41:51 pm

	Revision		By	Date
	CITY OF WICHITA, KANSAS MICHAEL E. LINDEBAK, P.E. - CITY ENGINEER NORTHEAST TRANSMISSION FACILITY - PHASE 2A HORIZONTAL CONTROL MAP C.O.W. Proj. No. 448-76-245-89465-000-000-001			
Professional Engineering Consultants, P.A. 303 S. TOPEKA • WICHITA, KANSAS 67202 316-262-2691 • FAX 316-262-3003				
Designed by	MDK, KJW	Job No.	34-96151-3	Sht. 3 of 17
Drawn by	JLM	Date	September 1999	