ALL TREES OR SHRUBS WITHIN THE ROADWAY AND ACCESS AND DRAINAGE EASEMENT SHALL BE REMOVED. SEE SHEET NO. 2, GENERAL NOTE 15.

SCALE: 0 20 40

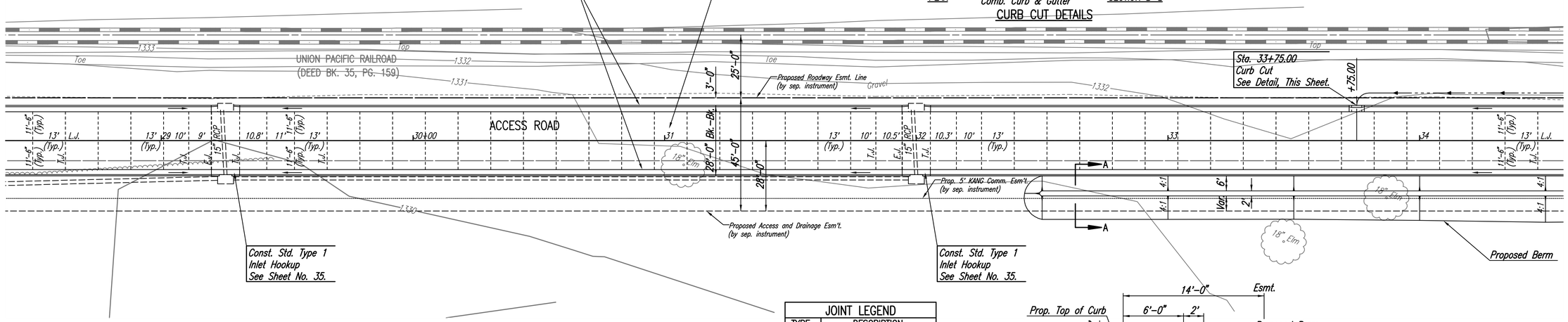

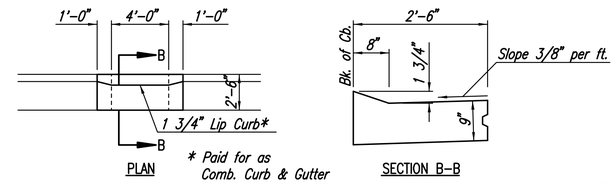

CURB CUT DETAILS

JOINT LEGEND	
TYPE	DESCRIPTION
E.J.	EXPANSION JOINT
L.J.	LONGITUDINAL JOINT
T.J.	TRANSVERSE JOINT

See Sheet No. 18 for Joint Details

ANY DEVIATIONS FROM THE JOINTING PLAN MUST BE APPROVED BY THE ENGINEER.

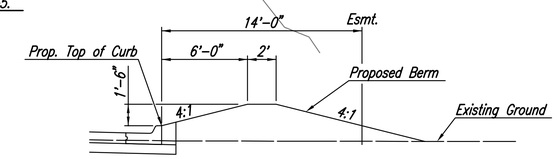

PROPOSED BERM SECTION A-A

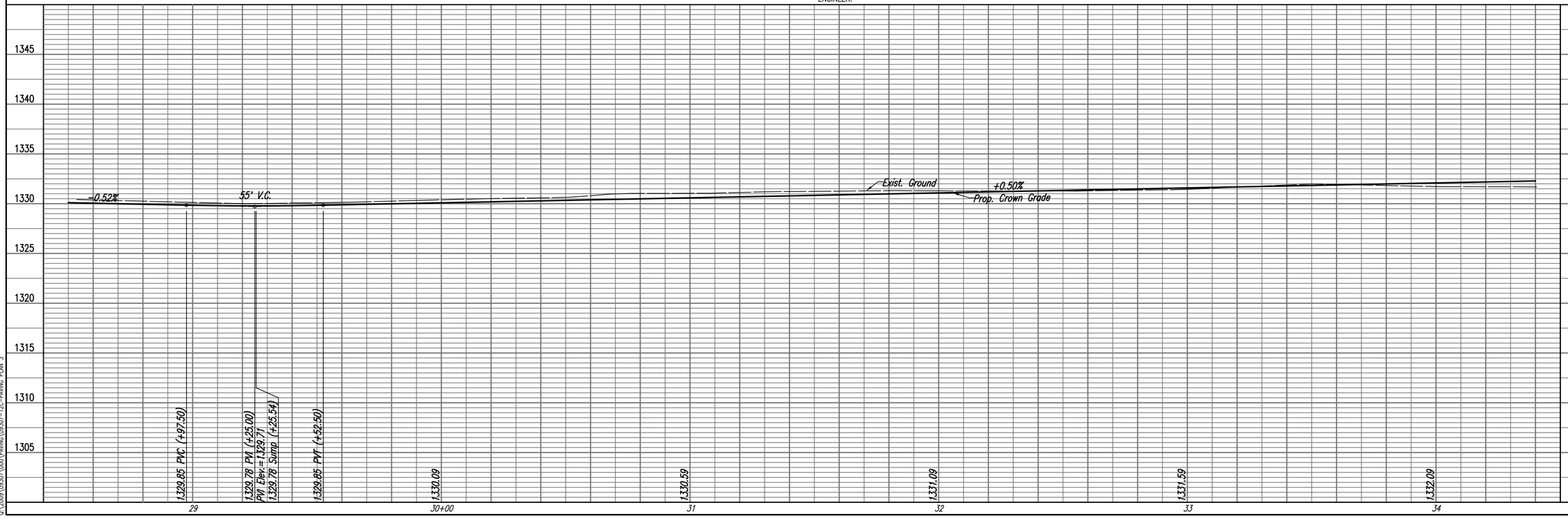

HEARTLAND PREPAREDNESS CENTER
PAVING AND DRAINAGE IMPROVEMENTS

ACCESS ROAD
STA. 28+50 TO STA. 34+50

JAMES L. ARMOUR, P.E. – CITY ENGINEER
CITY OF WICHITA PROJ. NO. 472-84898

Professional Engineering Consultants, P.A.
303 S. TOPEKA • WICHITA, KANSAS 67202
316-262-2691 • FAX 316-262-3003

Designed By BMM | Job No. 35-09307
Drawn By BJS | Date December 2009

Sheet 12 of 59

PLAN	CHECKED	BY	DATE
	CHECKED		

PROFILE	CHECKED	BY	DATE
	CHECKED		

Saved 01-18-2011 4:48:50 PM by BJS
Plot Scale 1:20 Plot Date/Time 1-19-2011 1:59:46 PM by BILL J. SEYSON
G:\2009\09307\000\PAVING\09307-12E-PAVING PLAN 3