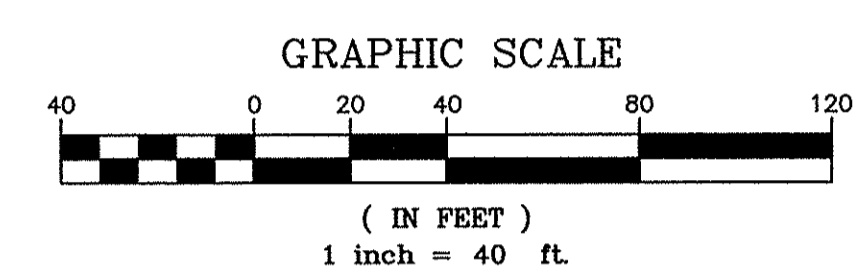



UTILITY STATEMENT & CAUTION:
 THE CONTRACTOR IS SPECIFICALLY CAUTIONED THAT THE LOCATION AND/OR ELEVATION OF EXISTING UTILITIES AS SHOWN ON THESE PLANS IS BASED ON A COMBINATION OF FIELD SURVEY INFORMATION, EXISTING DRAWINGS AND RECORDS OF THE VARIOUS UTILITY COMPANIES. THE ENGINEER MAKES NO GUARANTEE THAT THE UNDERGROUND UTILITIES SHOWN COMPRISE ALL SUCH UTILITIES IN THE AREA, EITHER IN SERVICE OR ABANDONED. THE ENGINEER FURTHER DOES NOT WARRANT THAT THE UNDERGROUND UTILITIES SHOWN ARE IN THE EXACT LOCATION INDICATED ALTHOUGH HE DOES CERTIFY THAT THEY ARE LOCATED AS ACCURATELY AS POSSIBLE FROM INFORMATION AVAILABLE. THE ENGINEER HAS NOT PHYSICALLY LOCATED THE UNDERGROUND UTILITIES. THE CONTRACTOR MUST CALL THE APPROPRIATE UTILITY COMPANY AT LEAST 48 HOURS BEFORE ANY EXCAVATION TO REQUEST EXACT FIELD LOCATION OF UTILITIES. IT SHALL BE THE RESPONSIBILITY OF THE CONTRACTOR TO RELOCATE ALL EXISTING UTILITIES WHICH CONFLICT WITH THE PROPOSED IMPROVEMENTS SHOWN ON THE PLANS.



LEGEND

- | | | | |
|-----|--|------|---------------------------------------|
| KV | LIGHT POLE AND FIXTURE TYPE (REF: SITE PLAN FOR DETAILS) | IRR | IRRIGATION POWER CONDUIT |
| SWS | STORM SEWER | UGE | POWER UNDERGROUND BY CONTRACTOR |
| + | 3 WAY FIRE HYDRANT | UGT | TELEPHONE UNDERGROUND (PER CITY STDS) |
| T | W.L. TEE | G | GAS LINE |
| + | W.L. GATE VALVE (G.V.) | U/E | UTILITY EASEMENT |
| ~ | W.L. BENDS | SS | SANITARY SEWER |
| DS | DOWNSPOUT | W.L. | WATER LINE |
| □ | STORM SEWER INLET | | |
| ■ | STORM SEWER AREA INLET | | |

ANY STORM DRAINAGE SYSTEM LESS THAN 12" IN SIZE SHALL BE INSPECTED BY THE CITY OF WICHITA OFFICE OF CENTRAL INSPECTION




STORM SEWER LOCATION PLAN
WALMART MARKET #5873-01
13TH STREET NORTH & OLIVER AVENUE
WICHITA, KANSAS

SMC Consulting Engineers, P.C.
 815 West Main - Oklahoma City, OK 73106
 PH: 405-232-7715 Fax: 405-232-7859
 KANSAS CERTIFICATE OF AUTHORIZATION NO. E-335 EXP. DEC. 31, 2011

No.	Revision	By	Date
1	City review comments	MDS	06/28/11
2	City review comments	MDS	07/20/11
3	City review comments	MDS	08/12/11
4	Addendum #1 - SMC & City review comments	MDS	08/28/11

DATE: 05/04/11 SCALE: 1"=40'
 DRAWN BY: MDS SHEET NO. C-9.1
 PROJECT NO.: 4936.30 ENGINEER: TERENCE L. HAYNES, P.E. #14583



NOT VALID FOR CONSTRUCTION UNLESS SIGNED IN THIS BLOCK

