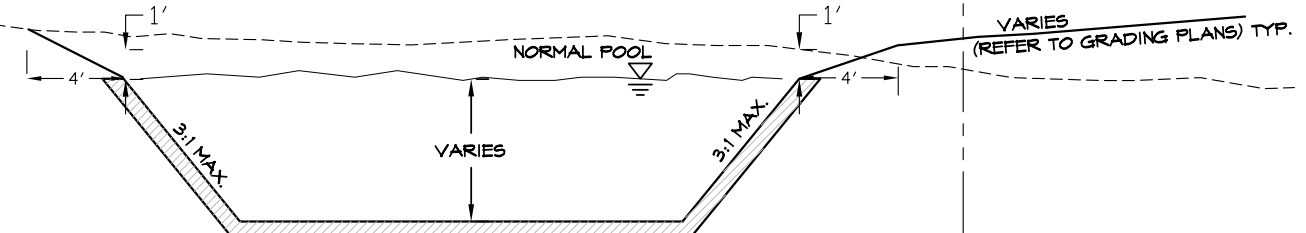


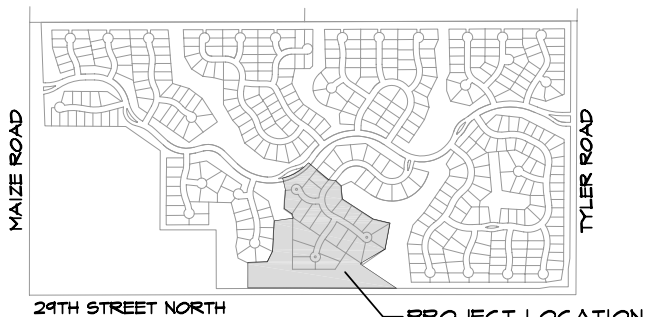
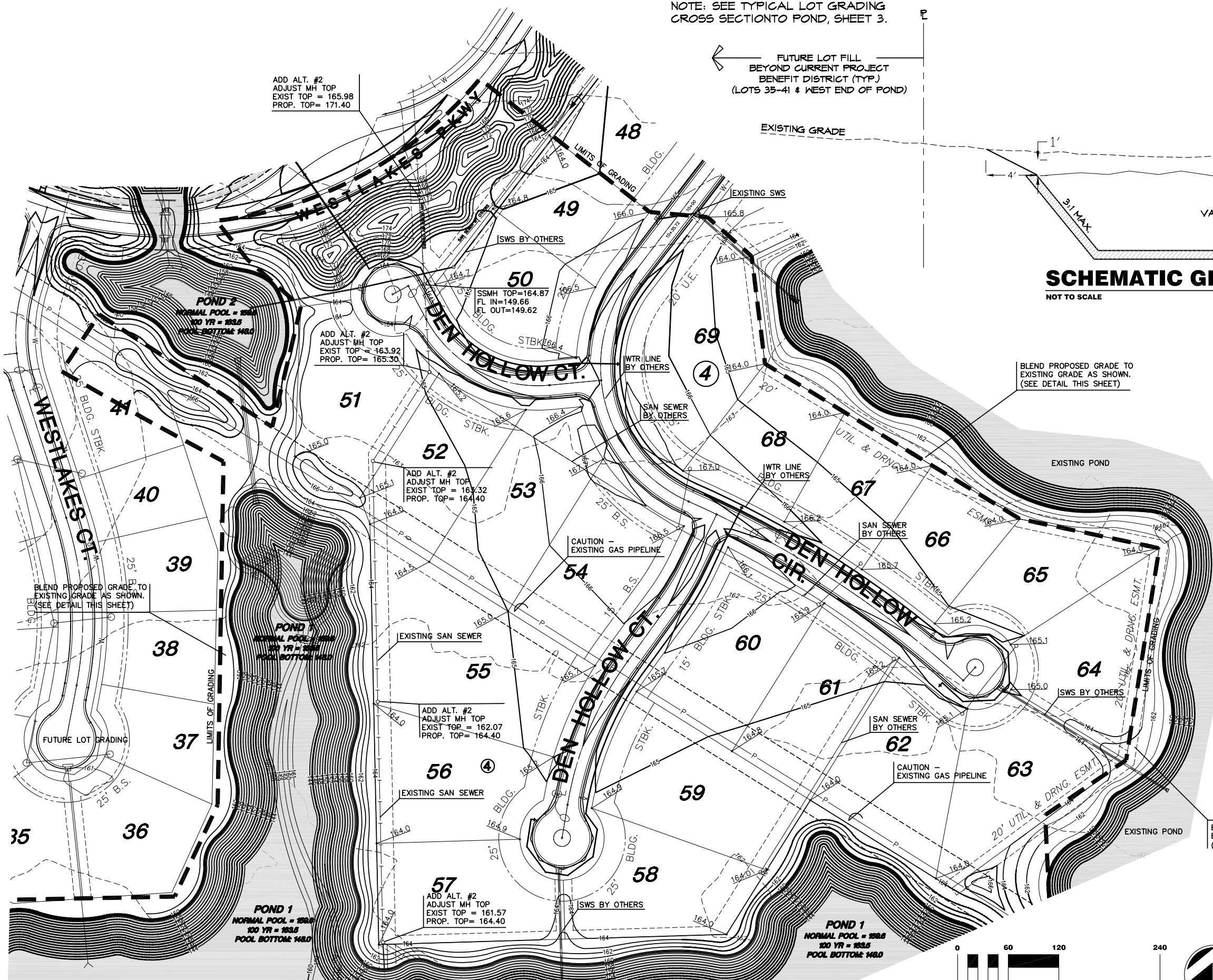
NOTE: SEE TYPICAL LOT GRADING CROSS SECTION TO POND, SHEET 3.

← FUTURE LOT FILL BEYOND CURRENT PROJECT BENEFIT DISTRICT (TYP.) (LOTS 35-41 & WEST END OF POND)

→ PROPOSED LOT FILL (CURRENT PROJECT)



**SCHEMATIC GRADING - SECTION**  
NOT TO SCALE



**KEY**

**LEGEND**

- W — WATER LINE
- S — SAN. SEWER LINE
- - - 1:355 - - - EXIST. CONTOURS
- - - 1:355 - - - PROP. CONTOURS
- - - - - LIMITS OF GRADING

BLEND PROPOSED GRADE TO EXISTING GRADE AS SHOWN. (SEE DETAIL THIS SHEET)

BLEND PROPOSED GRADE TO EXISTING GRADE AS SHOWN. (SEE DETAIL THIS SHEET)

BLEND PROPOSED GRADE TO EXISTING GRADE AS SHOWN. (SEE DETAIL THIS SHEET)

**POND 1**  
NORMAL POOL = 188.0  
100 YR = 183.5  
POOL BOTTOM = 148.0

**POND 1**  
NORMAL POOL = 188.8  
100 YR = 183.5  
POOL BOTTOM = 148.0

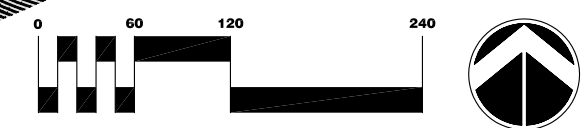
ADD ALT. #2  
ADJUST MH TOP  
EXIST TOP = 165.98  
PROP. TOP = 171.40

ADD ALT. #2  
ADJUST MH TOP  
EXIST TOP = 163.92  
PROP. TOP = 165.30

ADD ALT. #2  
ADJUST MH TOP  
EXIST TOP = 163.32  
PROP. TOP = 164.40

ADD ALT. #2  
ADJUST MH TOP  
EXIST TOP = 162.07  
PROP. TOP = 164.40

ADD ALT. #2  
ADJUST MH TOP  
EXIST TOP = 161.57  
PROP. TOP = 164.40



G:\CIVIL\99118\dwg\Grad\PH-2Est\Lot\99118LT.dwg 11/09/2004 04:00:31 PM CST

**MKEC**  
ENGINEERING  
CONSULTANTS  
411 N. WEBB ROAD  
WICHITA, KS. 67206  
316 - 684 - 9600

<b>FOX RIDGE ADDITION</b>		
PROJECT NAME		
<b>PHASE 2 LOT GRADING</b>		
SHEET TITLE		
DESIGN BY:	DBG	GJA
DRAWN BY:	DBG	CHECKED BY:
DATE:	NOV. 17, 2004	99118
	JOB NO.	4 / 13
		SHEET/OF