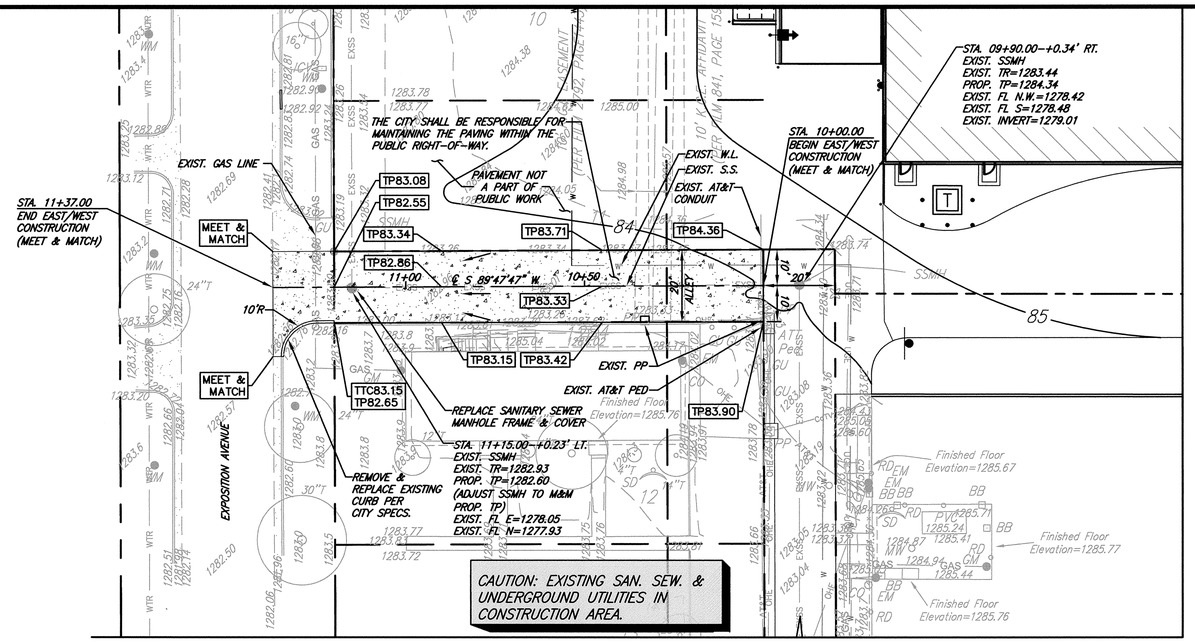

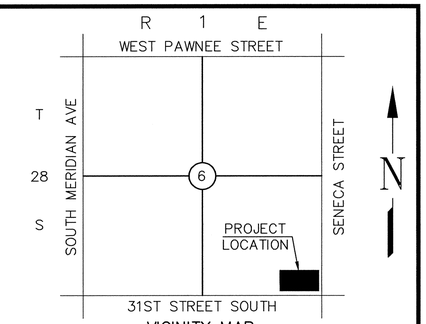

VICINITY MAP

NOT TO SCALE

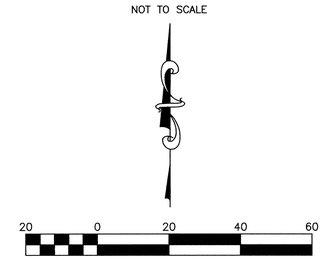

Scale 1" = 20'

LEGEND

KV	LIGHT POLE AND FIXTURE TYPE (REF: SITE PLAN FOR DETAILS)
FV	FLOOD LIGHT
	3 WAY FIRE HYDRANT
	W.L. TEE
	W.L. GATE VALVE (G.V.)
	W.L. BENDS
	STORM SEWER INLET
	STORM SEWER CURB INLET
	STORM SEWER MANHOLE (SWMH)
—IRR—	IRRIGATION WATER LINE
—UGE—	POWER UNDERGROUND BY CONTRACTOR
—UGT—	TELEPHONE UNDERGROUND (PER CITY STDS)
—G—	GAS LINE
—CATV—	CABLE TV
U/E	UTILITY EASEMENT
SS	SANITARY SEWER
W.L.	WATER LINE
DS	DOWNSPOUT
PP	POWER POLE
M&M	MEET & MATCH
TP	TOP OF PAVEMENT
TC	TOP OF CURB

CAUTION – NOTICE TO CONTRACTOR

THE CONTRACTOR IS SPECIFICALLY CAUTIONED THAT THE LOCATION AND/OR ELEVATION OF EXISTING UTILITIES AS SHOWN ON THESE PLANS IS BASED ON RECORDS OF THE VARIOUS UTILITY COMPANIES AND, WHERE POSSIBLE, MEASUREMENTS TAKEN IN THE FIELD. THE INFORMATION IS NOT TO BE RELIED ON AS BEING EXACT OR COMPLETE. THE CONTRACTOR MUST CALL THE APPROPRIATE UTILITY COMPANY AT LEAST 48 HOURS BEFORE ANY EXCAVATION TO REQUEST EXACT FIELD LOCATION OF UTILITIES. IT SHALL BE THE RESPONSIBILITY OF THE CONTRACTOR TO RELOCATE ALL EXISTING UTILITIES WHICH CONFLICT WITH THE PROPOSED IMPROVEMENTS SHOWN ON THE PLANS.

NOTE: THE GENERAL CONTRACTOR IS RESPONSIBLE FOR MAKING ALL ADJUSTMENTS OF EXISTING UTILITIES TO ALLOW THE DESIGN TO BE BUILT.

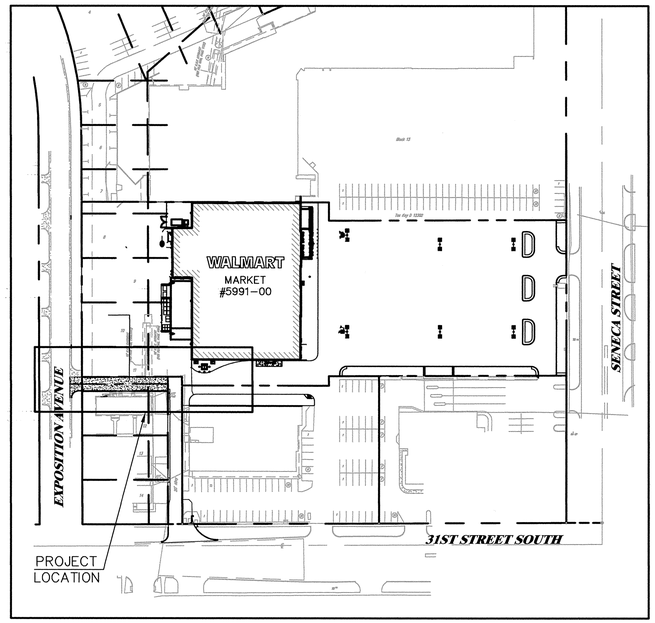

LOCATION MAP

NOT TO SCALE

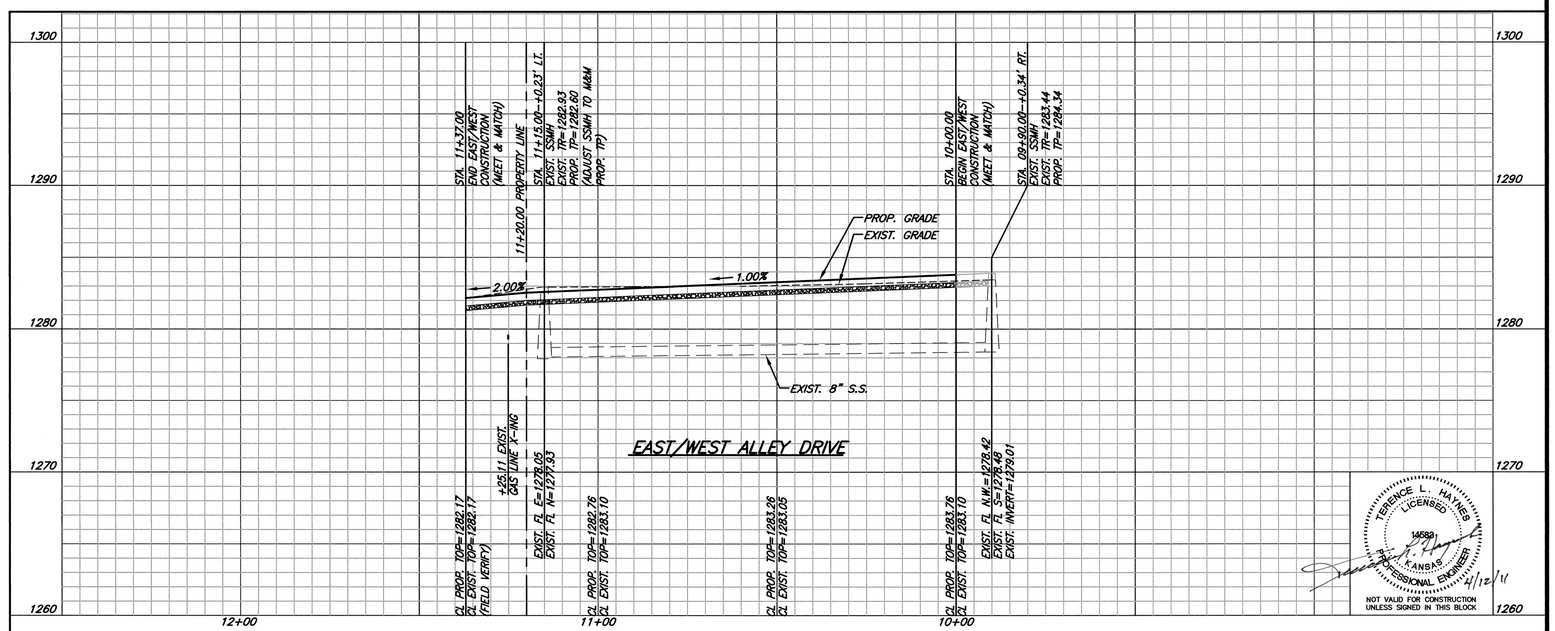

TERENCE L. HAYNES
LICENSED
14583
KANSAS
PROFESSIONAL ENGINEER
4/12/11
NOT VALID FOR CONSTRUCTION UNLESS SIGNED IN THIS BLOCK

G:\4986\Alley Drive Plans\4986pc02.dwg Apr 13, 2011 – 1:56pm Alec

SMC Consulting Engineers, P.C.	815 WEST MAIN, OKLAHOMA CITY, OK 73106 PHONE: 405–232–7715 FAX: 405–232–7859	SMC, P.C. KANSAS CERTIFICATE OF AUTHORIZATION NO. E–335 EXP. DEC. 31,2011	WALMART MARKET #5991–00, WICHITA, KANSAS	ALLEY DRIVE PLAN & PROFILE	NO./DATE/BY REVISION	SCALE HORIZ. 1"= 20' VERT. 1"= 5'	DATE: 04/12/11	SHEET NO. C–12.1.1