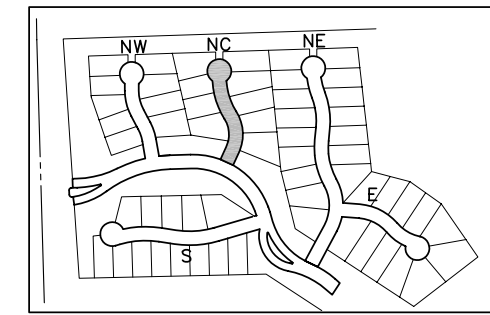
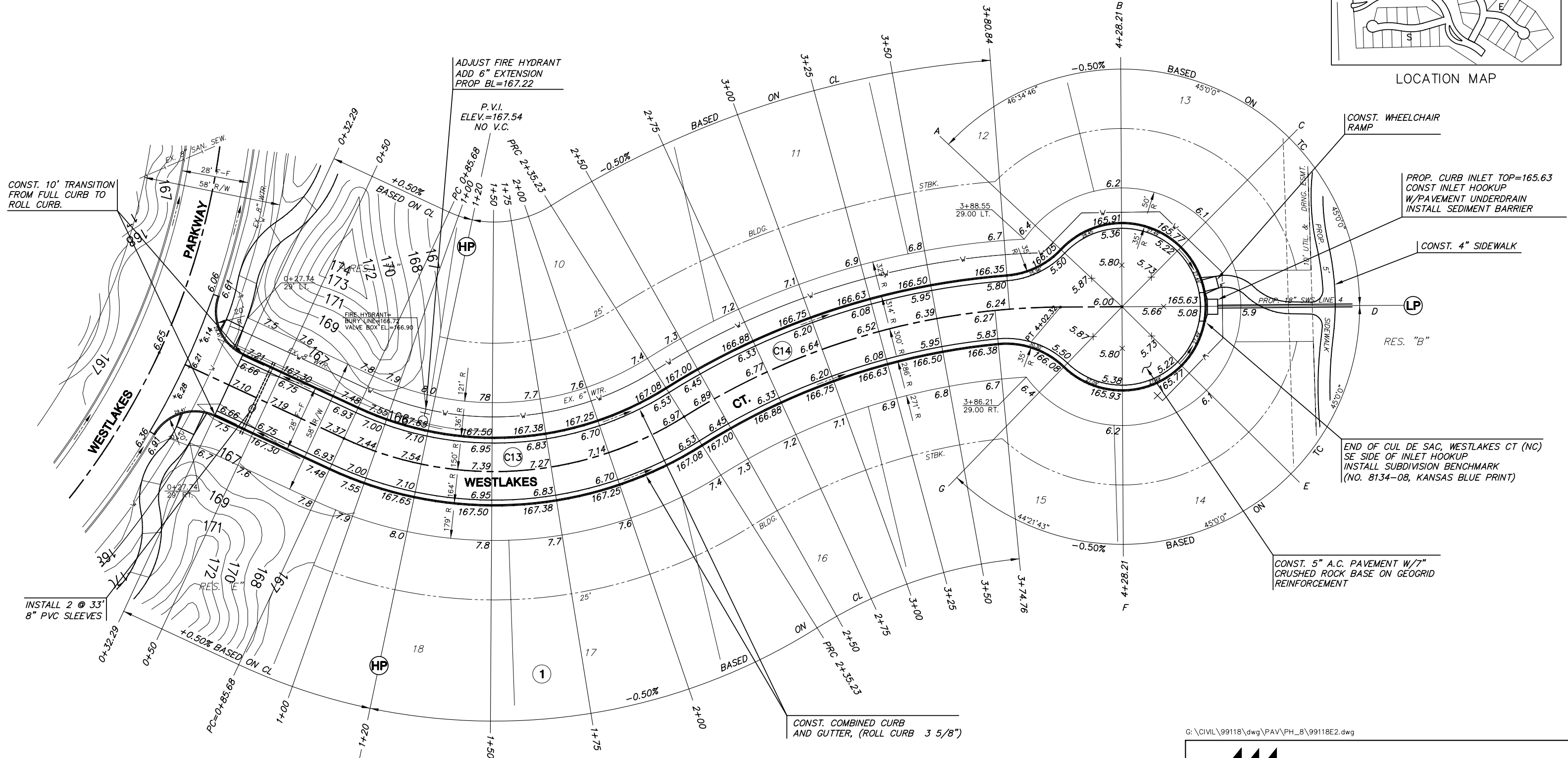


FOX RIDGE ADDITION



LOCATION MAP



CONST. 10' TRANSITION FROM FULL CURB TO ROLL CURB.

ADJUST FIRE HYDRANT  
ADD 6" EXTENSION  
PROP BL=167.22

P.V.I.  
ELEV.=167.54  
NO V.C.

CONST. WHEELCHAIR RAMP

PROP. CURB INLET TOP=165.63  
CONST INLET HOOKUP  
W/PAVEMENT UNDERDRAIN  
INSTALL SEDIMENT BARRIER

CONST. 4" SIDEWALK

END OF CUL DE SAC, WESTLAKES CT (NC)  
SE SIDE OF INLET HOOKUP  
INSTALL SUBDIVISION BENCHMARK  
(NO. 8134-08, KANSAS BLUE PRINT)

CONST. 5" A.C. PAVEMENT W/7"  
CRUSHED ROCK BASE ON GEOGRID  
REINFORCEMENT

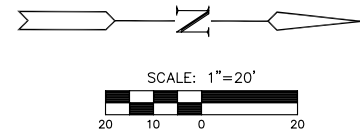
CONST. COMBINED CURB  
AND GUTTER, (ROLL CURB 3 5/8")

INSTALL 2 @ 33"  
8" PVC SLEEVES

P.V.I.  
ELEV.=167.54  
NO V.C.

- NOTE:**
- TOP OF CURB ELEVATIONS SHOWN ARE FOR FULL CURB. CONSTRUCT CURB AS NOTED.
  - CONTRACTOR SHALL REMOVE ALL TREES WITHIN ROAD RIGHT-OF-WAY.
  - CURVE DATA FOR CURVES LABELED (C#) MAY BE FOUND ON SHEET 4.

FOX RIDGE ADDITION



G:\CIVIL\99118\dwg\PAV\PH\_B\99118E2.dwg



<b>FOX RIDGE ADDITION</b>		
PROJECT NAME		
<b>WESTLAKES COURT (NC) - PHASE 8</b>		
SHEET TITLE		
SS	DM	GA
DESIGN BY:	DRAWN BY:	CHECKED BY:
SEPTEMBER 2004	99118E2	13 / 50
DATE	JOB NO.	SHEET/OF