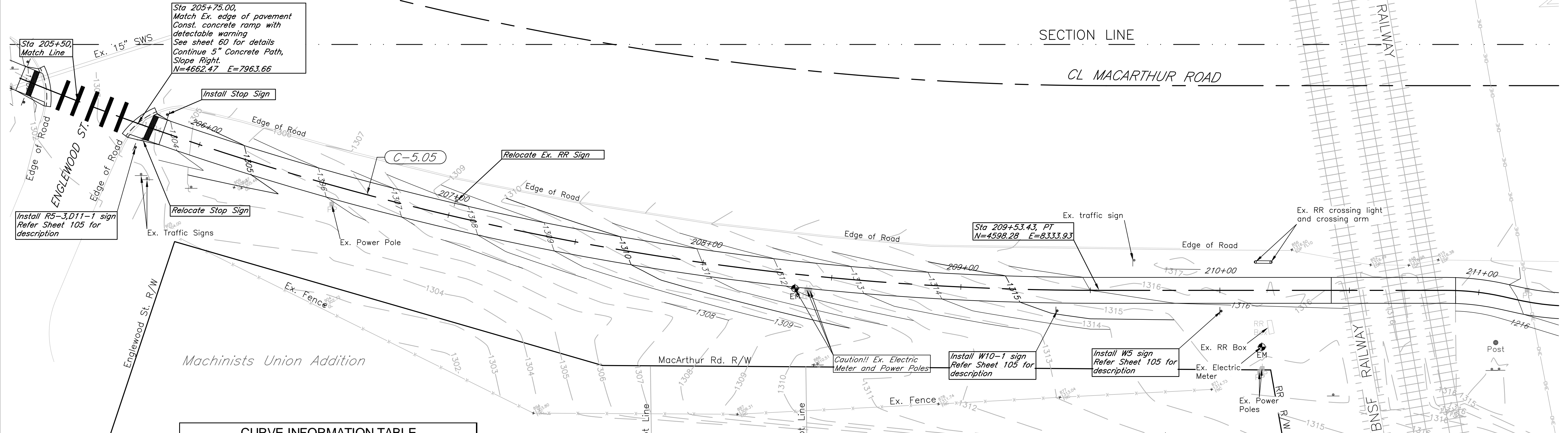
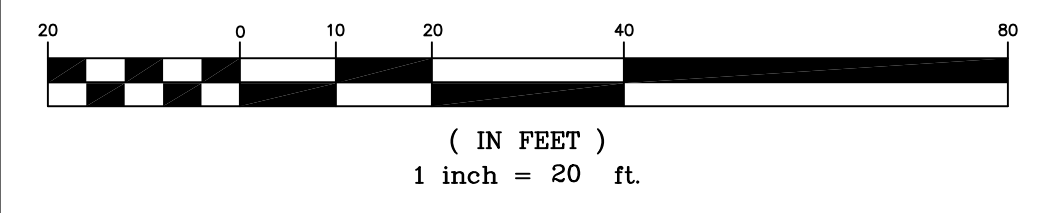
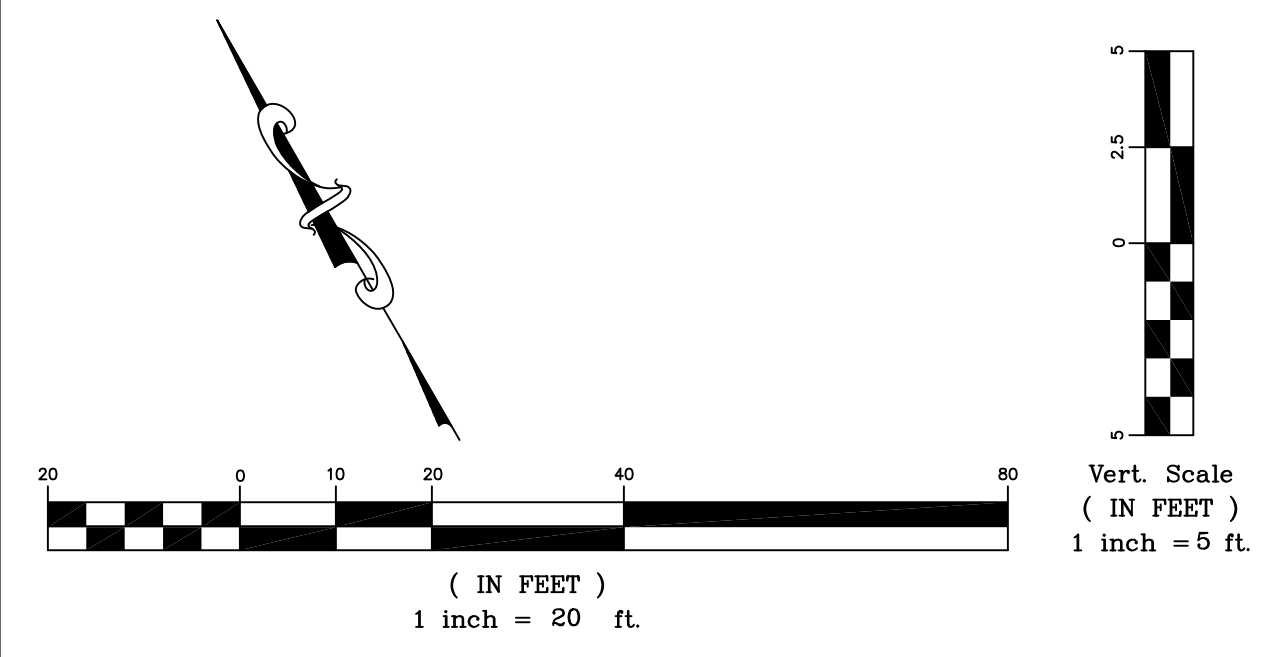
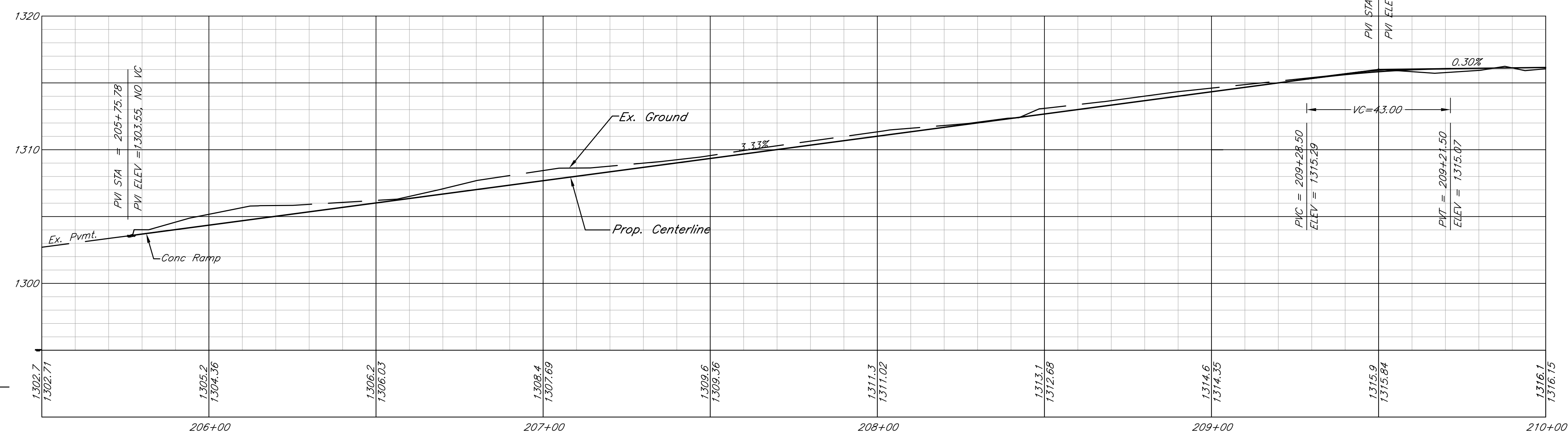


FHWA REG. NO.	STATE	PROJECT NO.:	YEAR	SHEET NUMBER	TOTAL SHEETS
7	KANSAS	0282-01	2011	39	112



CURVE INFORMATION TABLE						
CURVE NAME	BEGINNING STATION	BASIC INFORMATION			CHORD INFORMATION	
		RADIUS	DELTA	LENGTH	DEFLECT	LENGTH
C-5.05	204+03.62	1100.00'	28°38'16"	549.81'	19°21'01" Lt	544.10'



kemiller
engineering

516 S. Market,
Wichita, KS 67202
316/264-0242

City of Wichita Bike Path Expansion
Sta 205+50 to Sta 210+00
Wichita, Kansas

PROJECT NUMBER
472-84932

PROJECT NUMBER
OCA# 707030

KEM NO. 05168	FILE pp1
DESIGN KM	DRAWN CD
DATE 08/2011	REVISED

SHEET
39
OF
112