


FHWA REGION NO.	STATE	PROJECT NUMBER	FISCAL YEAR	SHEET NUMBER	TOTAL SHEETS
7	KANSAS	87N-0493-01	2012	40	59


HSIP Proj. No. N049 (301)



R1-1
30"x30"



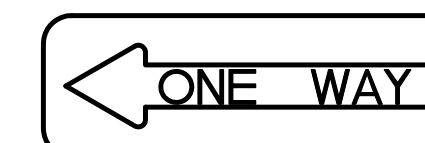
R4-7a
24"x30"



R5-1
30"x30"




R11-2
48"x30"



R6-1
36"x12"




G20-1
48"x24"



M4-9L
M4-9R
30"x24"




R2-1(20)
24"x30"



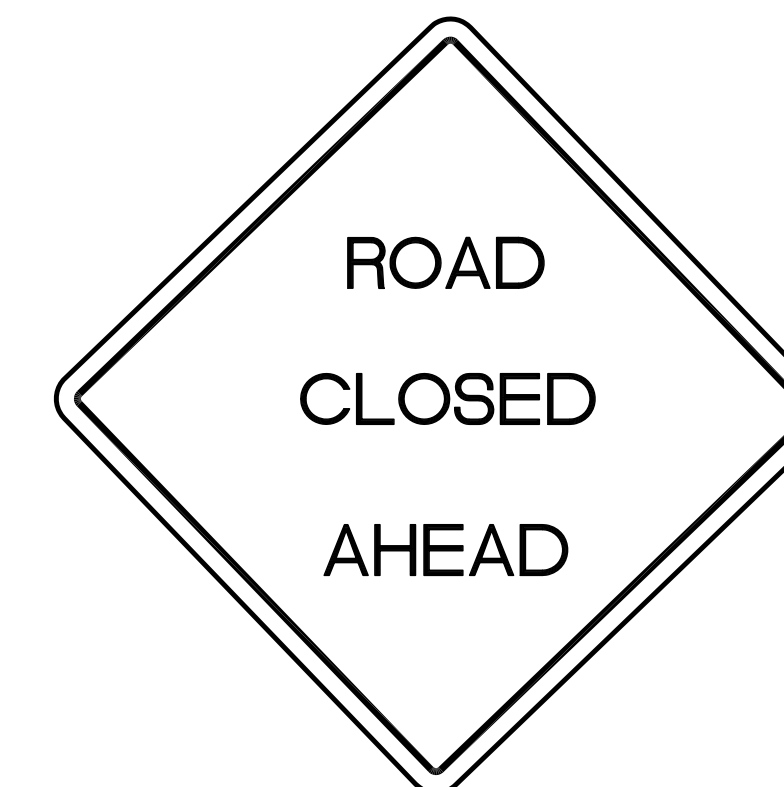
R3-2
24"x24"



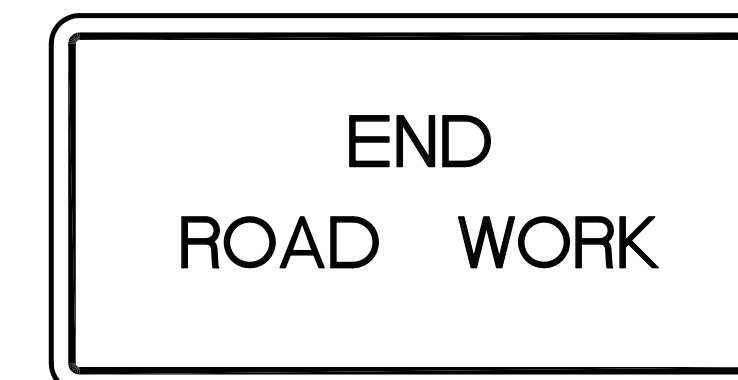
R3-1
24"x24"



R11-4
60"x30"




W20-3(AHEAD)
48"x48"



G20-2A
48"x24"



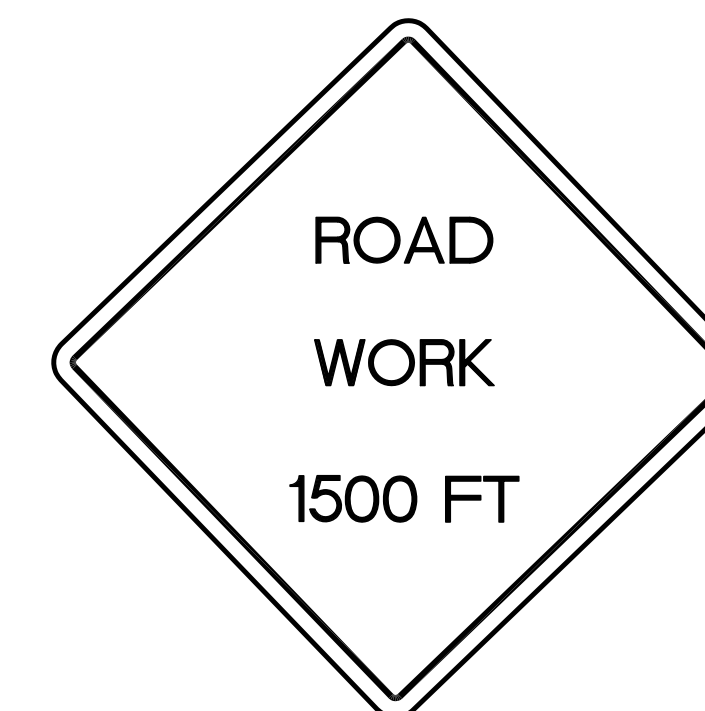
R11-3
60"x30"



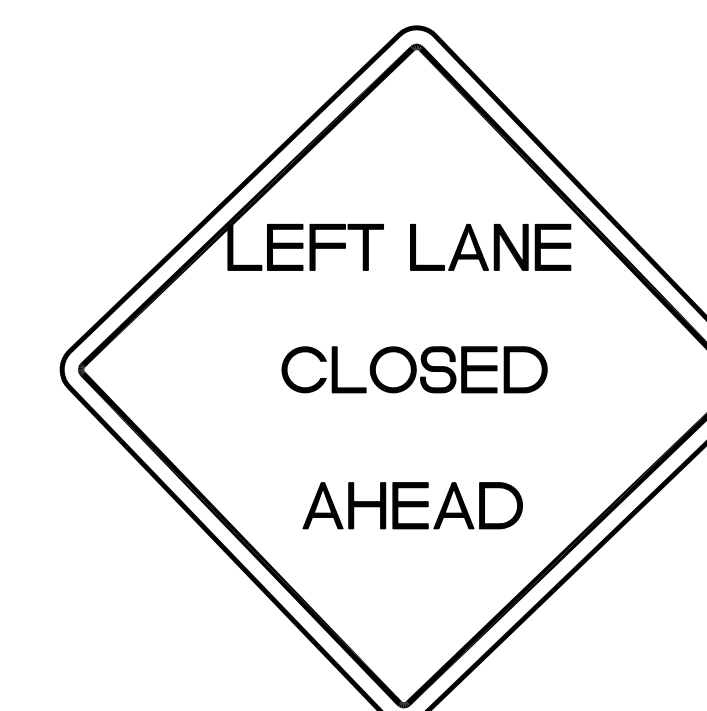
W4-7(LEFT)
48"x48"



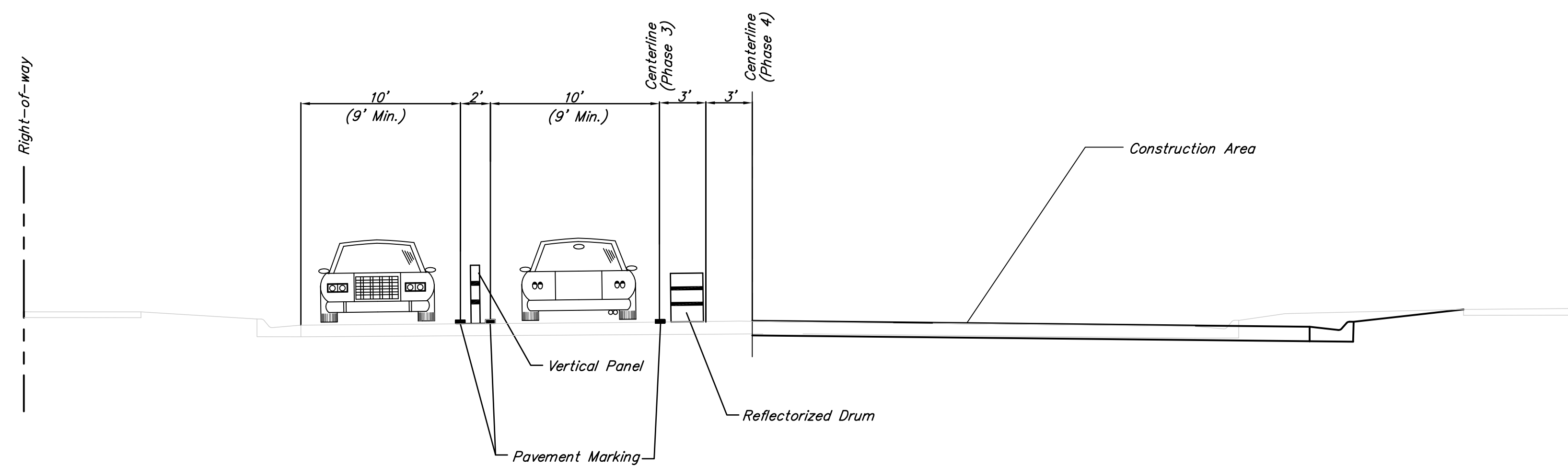
M4-8
24"x12"



W20-1
48"x48"



W20-5(AHEAD)
48"x48"



SECTION THRU CONSTRUCTION ZONE

HARRY AND BROADWAY IMPROVEMENTS
CONSTRUCTION SIGNS & TYPICAL SECTION
WICHITA, KANSAS

Ruggles & Bohm, P.A.
Engineering, Surveying, Land Planning

924 North Main
Wichita, Kansas 67203
www.rbkansas.com

(316) 264-8008
(316) 264-4621 fax
E-mail: info@rbkansas.com

DESIGN: KWL
DRAWN: .
REVIEW: .
UTILITY: .

DRAWING FILE: ENG BASE (SEQUENCE)
PROJECT NUMBER: .
DATE: Apr. 16, 2012

SHEET: 40 OF 59
JOB NO: 3576T