

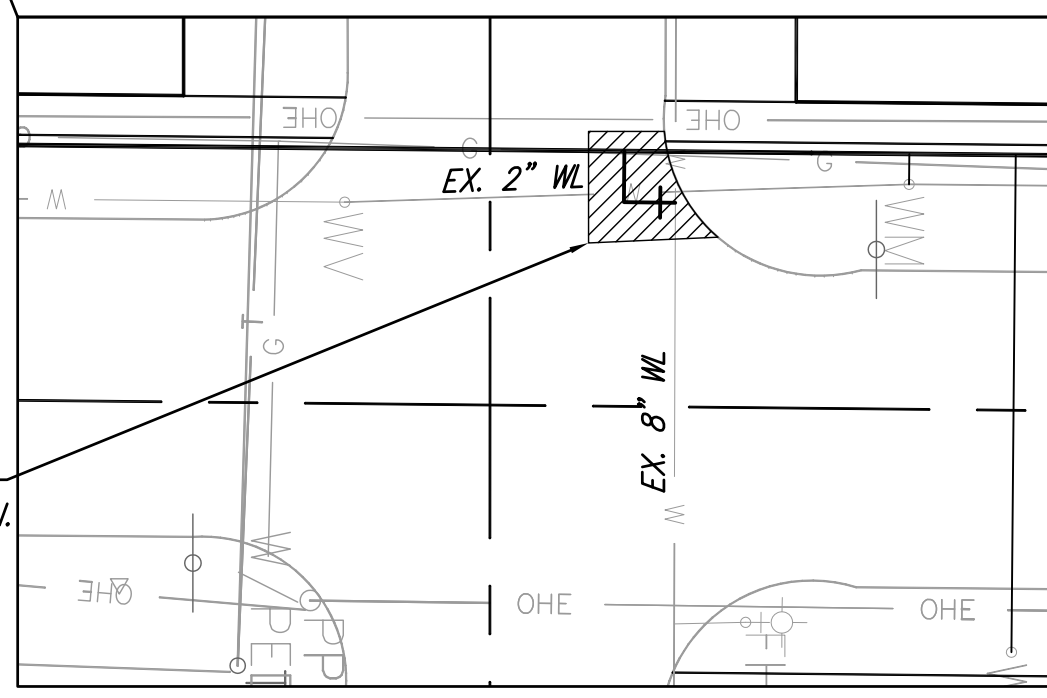
NEW WATER METER SUMMARY

No.	BL Station	Lt./Rt.	Service (Long or Short)	Meter Size	Address	AS BUILT
49A	33+50.34	Rt.	Short	0.63	1826 S. ERIE ST.	
50	34+00.79	Lt.	Long	0.63	1829 S. ERIE ST.	
51	34+14.73	Rt.	Short	0.63	1820 S. ERIE ST.	
52	34+44.81	Lt.	Long	0.63	1821 S. ERIE ST.	
53	35+06.11	Lt.	Long	0.63	2833 E. FUNSTON ST.	
54	36+91.92	Lt.	Short	0.63	1759 S. ERIE ST.	
55	37+01.53	Rt.	Long	0.63	1758 S. ERIE ST.	
56	37+53.19	Rt.	Long	0.63	1752 S. ERIE ST.	
57	37+62.85	Lt.	Short	0.63	1751 S. ERIE ST.	
58	38+02.41	Rt.	Long	0.63	1748 S. ERIE ST.	
59	38+49.82	Rt.	Long	0.63	1742 S. ERIE ST.	
60	38+63.30	Lt.	Short	0.63	1741 S. ERIE ST.	
61	39+25.78	Lt.	Short	0.63	1735 S. ERIE ST.	
62	39+47.32	Rt.	Long	0.63	1738 S. ERIE ST.	

BL STA 36+50.25 ERIE =
BL STA 13+53.03 FUNSTON
17.19 S. OF N. CURB LINE &
13.56 E. OF THE W. CURB LINE.

STA 37+03.47 LINE 1
BL STA 36+63.17, 20.00' LT
1 - 8"X8" MJ TEE (ROTATED)
5.00' L.F. 8" DICL PIPE (SE)
1 - 8" MJ 45° BEND (ROTATED)
5.00' L.F. 8" DICL PIPE (N)

NOTE: FROM 36+40.3 TO
37+03.5, FIELD ADJUST WATER
MAIN TO CLEAR GAS MAIN.




REMOVE & REPLACE PAVEMENT
AS NECESSARY FOR CONSTRUCTION.

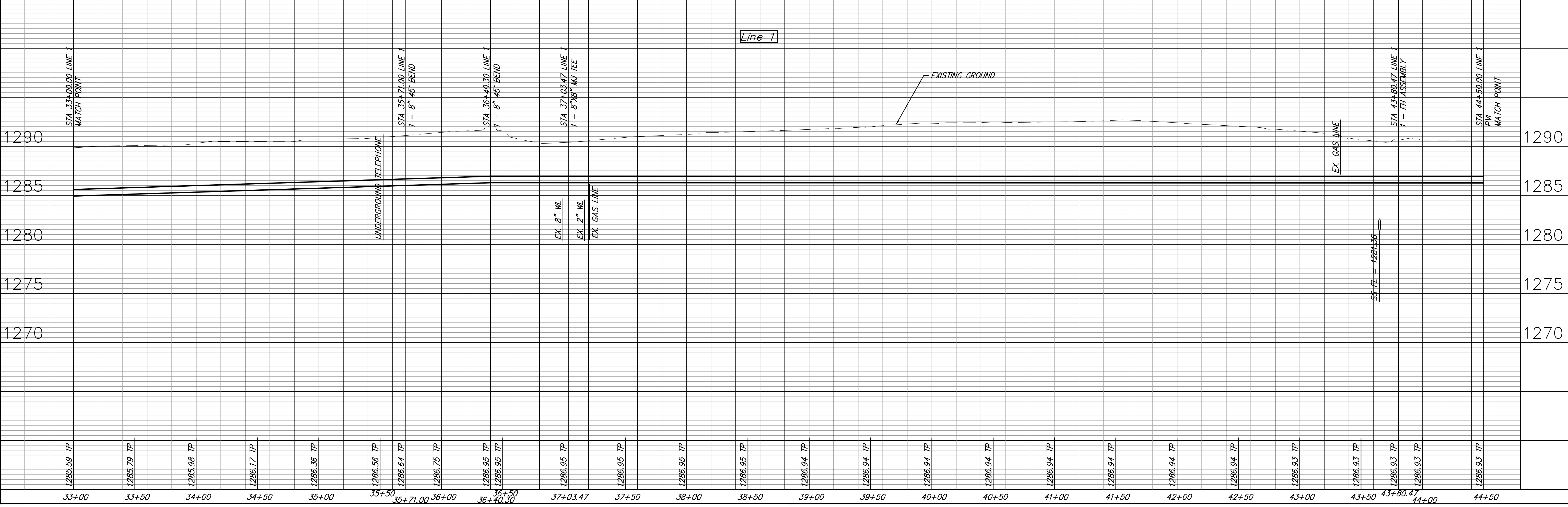
NEW WATER METER SUMMARY

No.	BL Station	Lt./Rt.	Service (Long or Short)	Meter Size	Address	AS BUILT
63	39+76.16	Lt.	Short	0.63	1729 S. ERIE ST.	
64	39+97.92	Rt.	Long	0.63	1728 S. ERIE ST.	
65	40+30.45	Lt.	Short	0.63	1723 S. ERIE ST.	
66	40+48.95	Rt.	Long	0.63	1722 S. ERIE ST.	
67	40+84.40	Lt.	Short	0.63	1717 S. ERIE ST.	
68	40+96.86	Rt.	Long	0.63	1718 S. ERIE ST.	
69	41+38.03	Lt.	Short	0.63	1711 S. ERIE ST.	
70	41+48.58	Rt.	Long	0.63	1712 S. ERIE ST.	
71	41+91.31	Lt.	Short	0.63	1707 S. ERIE ST.	
72	41+98.43	Rt.	Long	0.63	1708 S. ERIE ST.	
73	42+42.90	Lt.	Short	0.63	1701 S. ERIE ST.	
74	42+59.91	Rt.	Long	0.63	1702 S. ERIE ST. (2)	
75	43+59.63	Rt.	Long	0.75	1650 S. ERIE ST.	
76	43+62.64	Lt.	Short	0.63	2820 E. OSIE ST.	

BL STA 43+16.62 ERIE =
BL STA 13+50.59 OSIE
15.61 S. OF N. CURB LINE &
14.66 E. OF THE W. CURB LINE.



SCALE 1" = 40'
1" = 5' (VERT.)



REVISIONS
 DESIGN: PC
 DRAWING FILE: 448-90214
 PROJECT NUMBER: 448-90214
 DATE: Aug. 3, 2012
 REVIEW: [Signature]
 UTILITY: [Signature]
 MLP: [Signature]
 RB

SCHRADER WATER DISTRIBUTION
 ERIE STREET (LINE 1)
 WICHITA, KANSAS
 RB JOB NO. 2970W
 SHEET 0 OF 24
 ENG. BASE (LINE 1C)