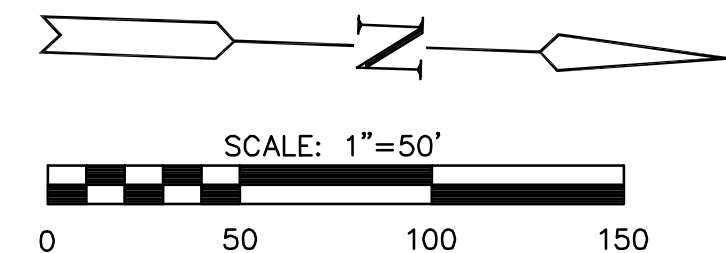



NE 1/4, SEC. 8, T28S, R1E

NW 1/4, SEC. 9, T28S, R1E

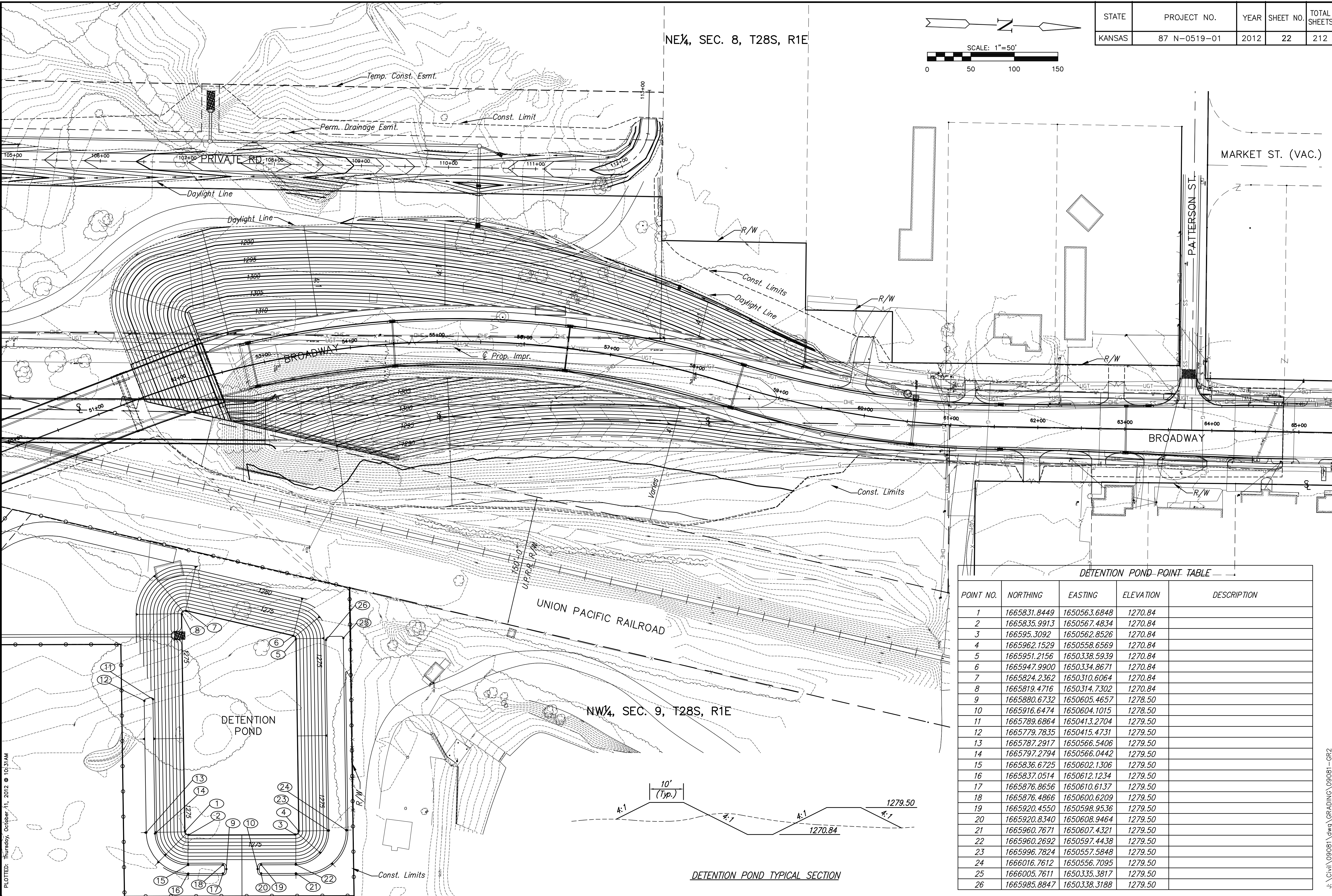


STATE	PROJECT NO.	YEAR	SHEET NO.	TOTAL SHEETS
KANSAS	87 N-0519-01	2012	22	212

MKEC
ENGINEERING
CONSULTANTS, INC.
411 N. WEBB ROAD
WICHITA, K.S. 67206
316-684-9600

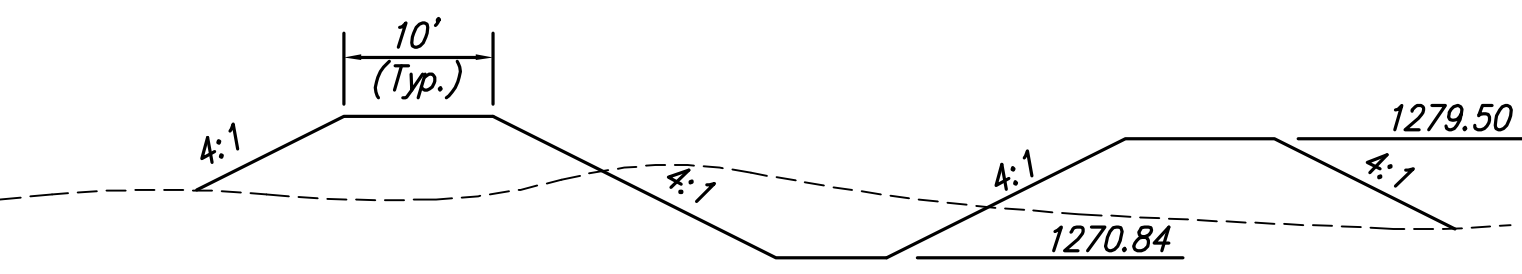


BROADWAY BRIDGE AT 34TH STREET SOUTH



DETENTION POND POINT TABLE

POINT NO.	NORTHING	EASTING	ELEVATION	DESCRIPTION
1	1665831.8449	1650563.6848	1270.84	
2	1665835.9913	1650567.4834	1270.84	
3	166595.3092	1650562.8526	1270.84	
4	1665962.1529	1650558.6569	1270.84	
5	1665951.2156	1650338.5939	1270.84	
6	1665947.9900	1650334.8671	1270.84	
7	1665824.2362	1650310.6064	1270.84	
8	1665819.4716	1650314.7302	1270.84	
9	1665880.6732	1650605.4657	1278.50	
10	1665916.6474	1650604.1015	1278.50	
11	1665789.6864	1650413.2704	1279.50	
12	1665779.7835	1650415.4731	1279.50	
13	1665787.2917	1650566.5406	1279.50	
14	1665797.2794	1650566.0442	1279.50	
15	1665836.6725	1650602.1306	1279.50	
16	1665837.0514	1650612.1234	1279.50	
17	1665876.8656	1650610.6137	1279.50	
18	1665876.4866	1650600.6209	1279.50	
19	1665920.4550	1650598.9536	1279.50	
20	1665920.8340	1650608.9464	1279.50	
21	1665960.7671	1650607.4321	1279.50	
22	1665960.2692	1650597.4438	1279.50	
23	1665996.7824	1650557.5848	1279.50	
24	1666016.7612	1650556.7095	1279.50	
25	1666005.7611	1650335.3817	1279.50	
26	1665985.8847	1650338.3188	1279.50	



DETENTION POND TYPICAL SECTION

PLOTED: Thursday, October 11, 2012 @ 10:51 AM

**GRADING
PLAN
NORTH
HALF**
SHEET TITLE
472-84830
PROJECT NUMBER

DESIGN BY: JRA
DRAWN BY: WNU
CHECKED BY: JRA

ISSUED: October 9, 2012
REVISED:

SHEET NO.
22 of 212

J:\Civil\09081.dwg\GRADING\09081-GR2